FLOOD INSURANCE STUDY

VOLUME 2 OF 3

DOUGLAS COUNTY, COLORADO
AND INCORPORATED AREAS

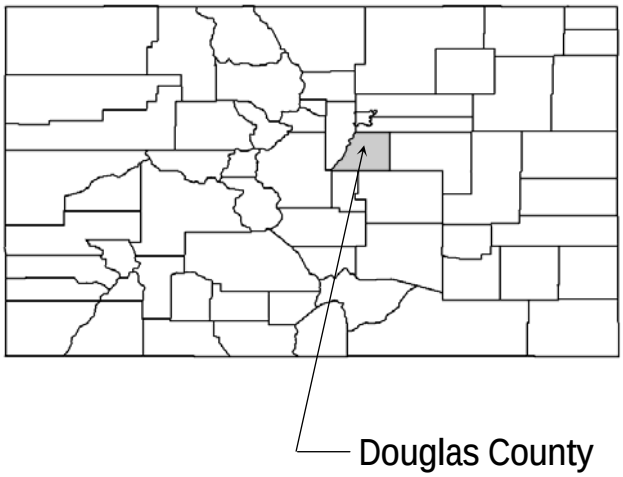

COMMUNITY NAME	COMMUNITY NUMBER
CASTLE PINES, CITY OF	080231
CASTLE ROCK, TOWN OF	080050
DOUGLAS COUNTY (UNINCORPORATED AREAS)	080049
LARKSPUR, TOWN OF	080309
LONE TREE, CITY OF	080319
PARKER, TOWN OF	080310

REVISED: MARCH 16, 2016

Federal Emergency Management Agency

FLOOD INSURANCE STUDY NUMBER
08035CV002B

NOTICE TO
FLOOD INSURANCE STUDY USERS

Communities participating in the National Flood Insurance Program have established repositories of flood hazard data for floodplain management and flood insurance purposes. This Flood Insurance Study (FIS) may not contain all data available within the repository. It is advisable to contact the community repository for any additional data.

This FIS was revised on March 16, 2016. Users should refer to Section 10.0, Revisions Description, for further information. Section 10.0 is intended to present the most up-to-date information for specific portions of this FIS report. Therefore, users of this FIS report should be aware that the information presented in Section 10.0 supersedes information in Sections 1.0 through 9.0 of this FIS report.

Part or all of this FIS may be revised and republished at any time. In addition, part of this FIS may be revised by the Letter of Map Revision process, which does not involve republication or redistribution of the FIS. It is, therefore, the responsibility of the user to consult with community officials and to check the community repository to obtain the most current FIS components.

Initial Countywide FIS Effective Date: September 30, 2005

Revised Countywide FIS Dates: March 16, 2016

TABLES OF CONTENTS

Table of Contents – Volume 1 – Revised March 16, 2015

		Page
1.0	**INTRODUCTION**	1
	1.1 Purpose of Study	1
	1.2 Authority and Acknowledgments	1
	1.3 Coordination	3
2.0	**AREA STUDIED**	4
	2.1 Scope of Study	4
	2.2 Community Description	12
	2.3 Principal Flood Problems	13
	2.4 Flood Protection Measures	16
3.0	**ENGINEERING METHODS**	16
	3.1 Hydrologic Analyses	16
	3.2 Hydraulic Analyses	30
	3.3 Vertical Datum	36
4.0	**FLOODPLAIN MANAGEMENT APPLICATIONS**	37
	4.1 Floodplain Boundaries	38
	4.2 Floodways	39
5.0	**INSURANCE APPLICATIONS**	96
6.0	**FLOOD INSURANCE RATE MAP**	97
7.0	**OTHER STUDIES**	97
8.0	**LOCATION OF DATA**	100
9.0	**BIBLIOGRAPHY AND REFERENCES**	100
10.0	**REVISIONS DESCRIPTION**	105
	10.1 First Revision	105

Table of Contents – Volume 1 – continued

FIGURES

Figure 1 – Floodway Schematic 40

TABLES

Table 1 – Flooding Sources Studied by Detailed Methods 4-7
Table 2 – Flooding Sources Studied by Approximate Methods 8-9
Table 3 – Letters of Map Revision 10-11
Table 4 – Summary of Discharges 20-30
Table 5 – Manning's "n" Values 34-35
Table 6 – Vertical Datum Offset Table 37
Table 7 – Floodway Data 41-95
Table 8 – Community Map History 98

EXHIBITS

Exhibit 1 – Flood Profiles

Baldwin Gulch	Panels	01P – 07P
Bayou Gulch	Panels	08P – 017P
Big Dry Creek	Panels	18P – 22P
Big Dry Creek Tributary C	Panels	23P – 25P

Table of Contents – Volume 2 – Revised March 16, 2015

EXHIBITS

Exhibit 1 – Flood Profiles (Cont'd)

Carpenter Creek	Panels	26P – 28P
Cherry Creek	Panels	29P – 46P
Daniels Park Drain	Panels	47P – 48P
Drainageway 6600-02	Panels	49P
Drainageway 6604-01	Panels	50P
Drainageway 6605-01	Panels	51P
East Plum Creek	Panels	52P – 69P
East Willow Creek	Panels	70P – 72P
Fourmile Creek	Panels	73P – 88P
Glade Gulch	Panels	89P – 90P
Hangmans Gulch	Panels	91P – 99P
Happy Canyon Creek	Panels	100P – 103P
Highlands Gulch	Panels	104P – 105P
Horse Creek	Panels	106P – 110P
Indian Creek	Panel	111P – 116P

Industrial Creek	Panels	117P – 118P
Jarre Creek	Panels	119P – 121P

Table of Contents – Volume 3 – Revised March 16, 2015

EXHIBITS

Exhibit 1 – Flood Profiles (Cont'd)

Lehigh Gulch	Panels	122P – 123P
Little Willow Creek	Panels	124P – 126P
Louviers Gulch	Panels	127P – 128P
McMurdo Gulch	Panels	129P – 135P
McMurdo Gulch Split Flow	Panels	136P – 137P
Mitchell Gulch	Panels	138P – 139P
Mitchell Gulch Tributary 2	Panels	140P
Newlin Gulch	Panels	141P – 144P
Omni Tributary	Panels	145P – 146P
Oxide Draw	Panels	147P
Plum Creek	Panels	148P – 155P
Plum Creek – Diversion Channel	Panels	156P
Rainbow Creek	Panels	157P – 158P
Section 34 Tributary	Panels	159P – 165P
Sellars Gulch	Panels	166P – 170P
Sellars Gulch Tributary 2	Panels	171P
South Platte River	Panels	172P – 186P
Sterling Gulch	Panels	187P – 188P
Sulphur Gulch	Panels	189P – 197P
Tallman Gulch	Panels	198P – 202P
Tributary 6400 East	Panels	203P – 205P
Tributary 6400 West	Panels	206P – 209P
Trout Creek	Panels	210P – 214P
West Creek	Panels	215P – 222P
West Plum Creek	Panels	223P – 229P
Willow Creek	Panels	230P – 235P
Willow Creek (At Lone Tree)	Panels	236P – 238P
Tributary 6400 South	Panels	239P - 241P

Exhibit 2 – Flood Insurance Rate Map

Flood Insurance Rate Map

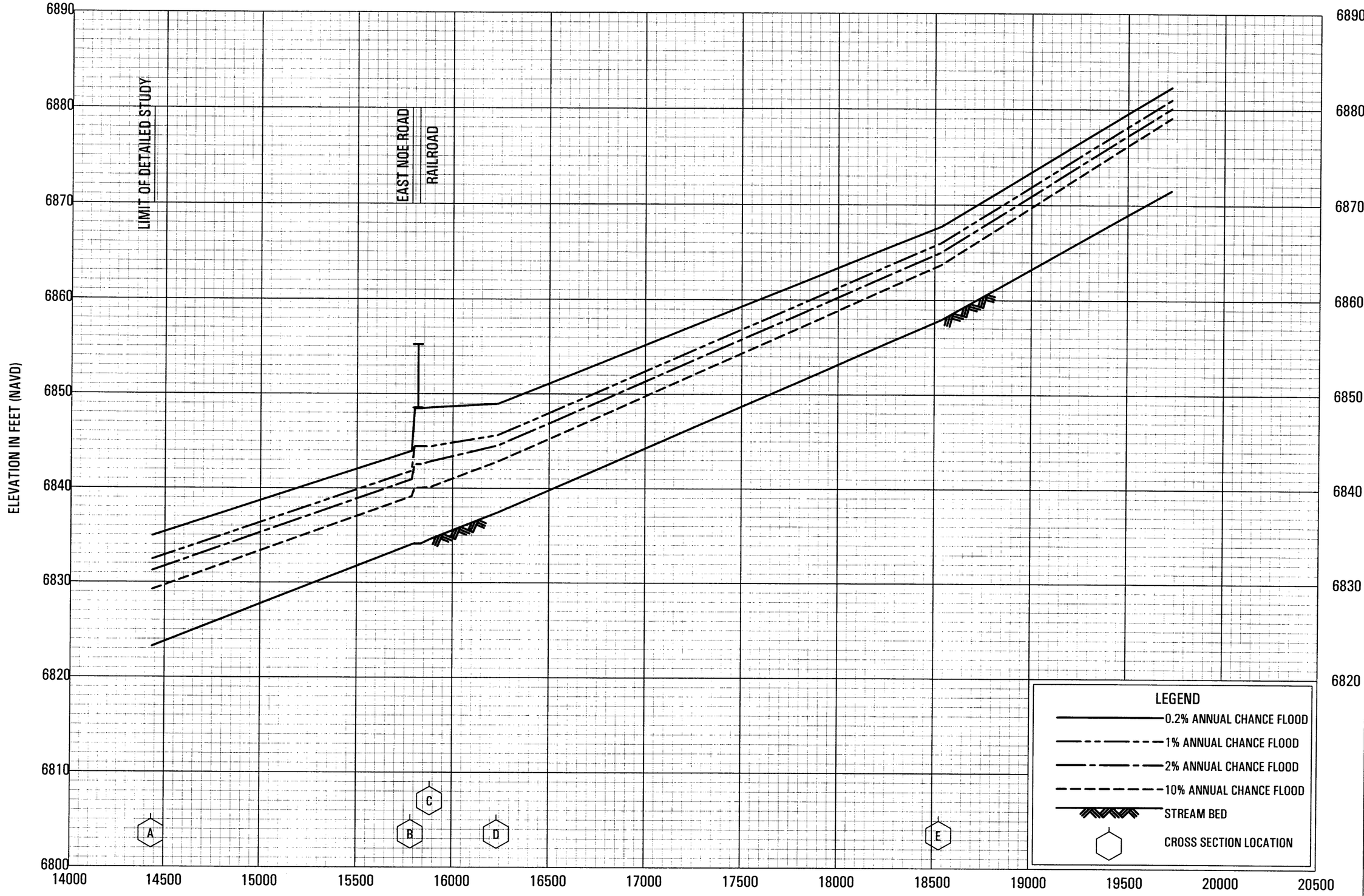

FLOOD PROFILES

CARPENTER CREEK

FEDERAL EMERGENCY MANAGEMENT AGENCY

DOUGLAS COUNTY, CO

AND INCORPORATED AREAS

026P

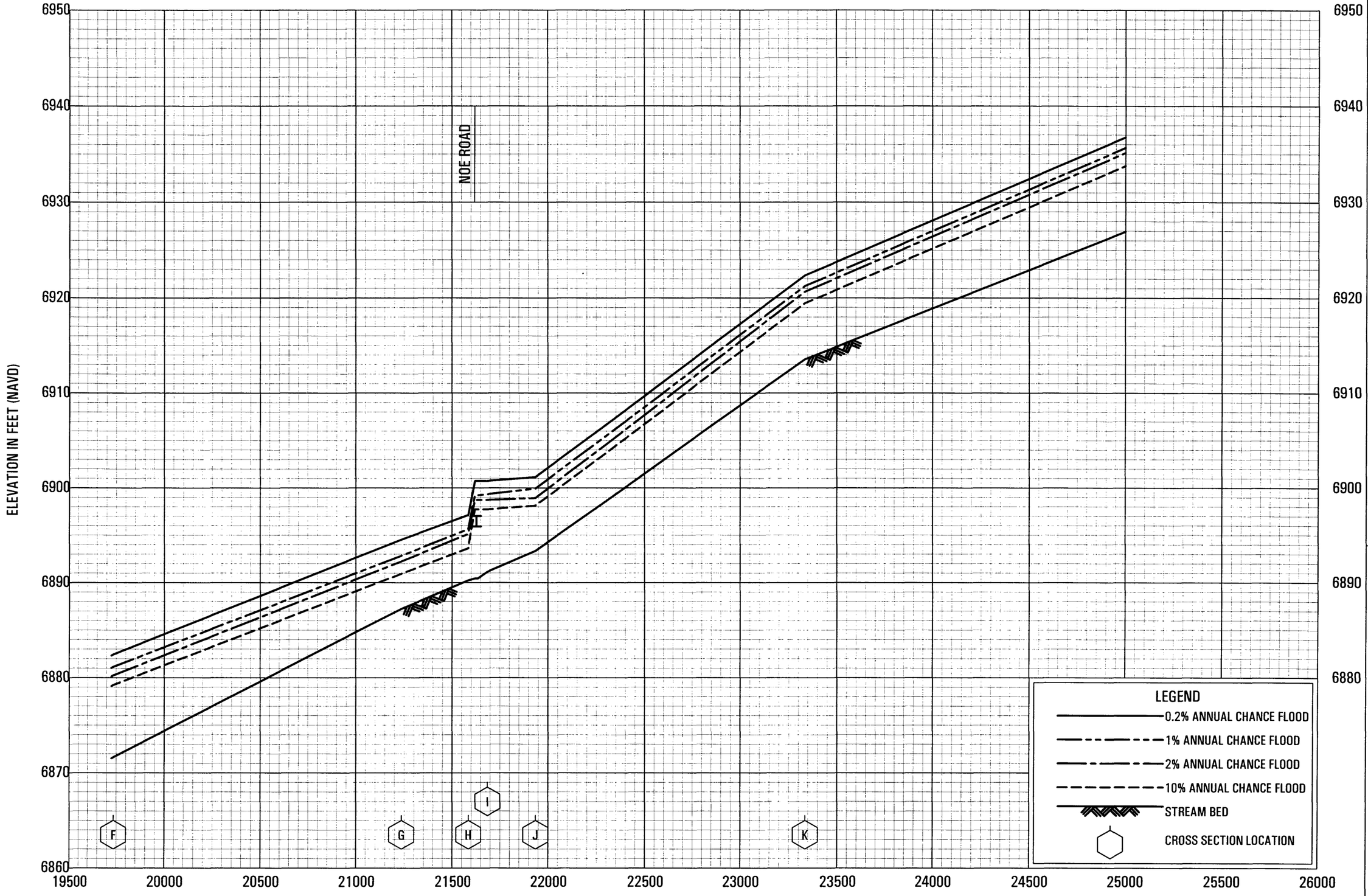

FLOOD PROFILES

CARPENTER CREEK

FEDERAL EMERGENCY MANAGEMENT AGENCY

DOUGLAS COUNTY, CO

AND INCORPORATED AREAS

027P

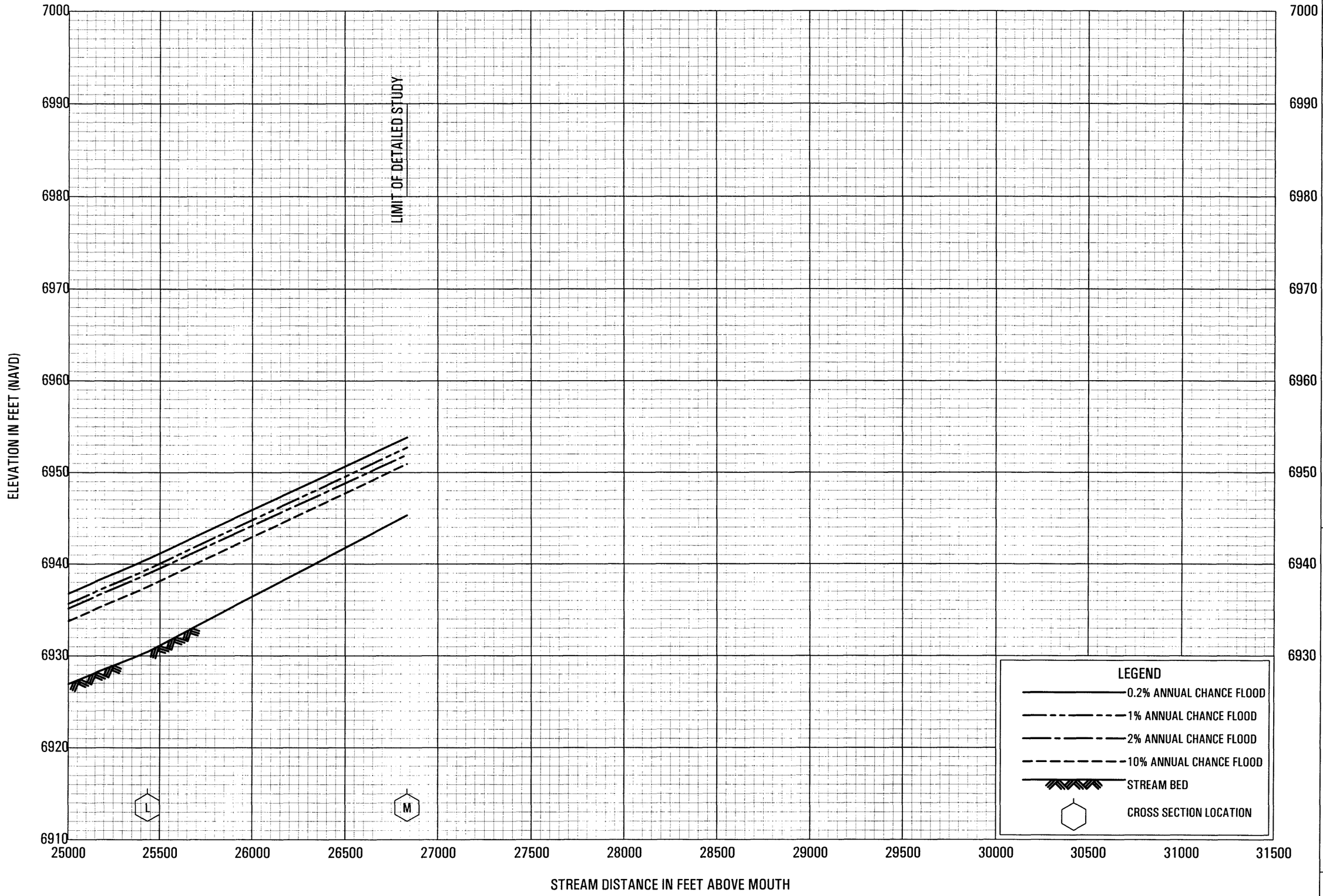

FLOOD PROFILES

CARPENTER CREEK

FEDERAL EMERGENCY MANAGEMENT AGENCY

DOUGLAS COUNTY, CO

AND INCORPORATED AREAS

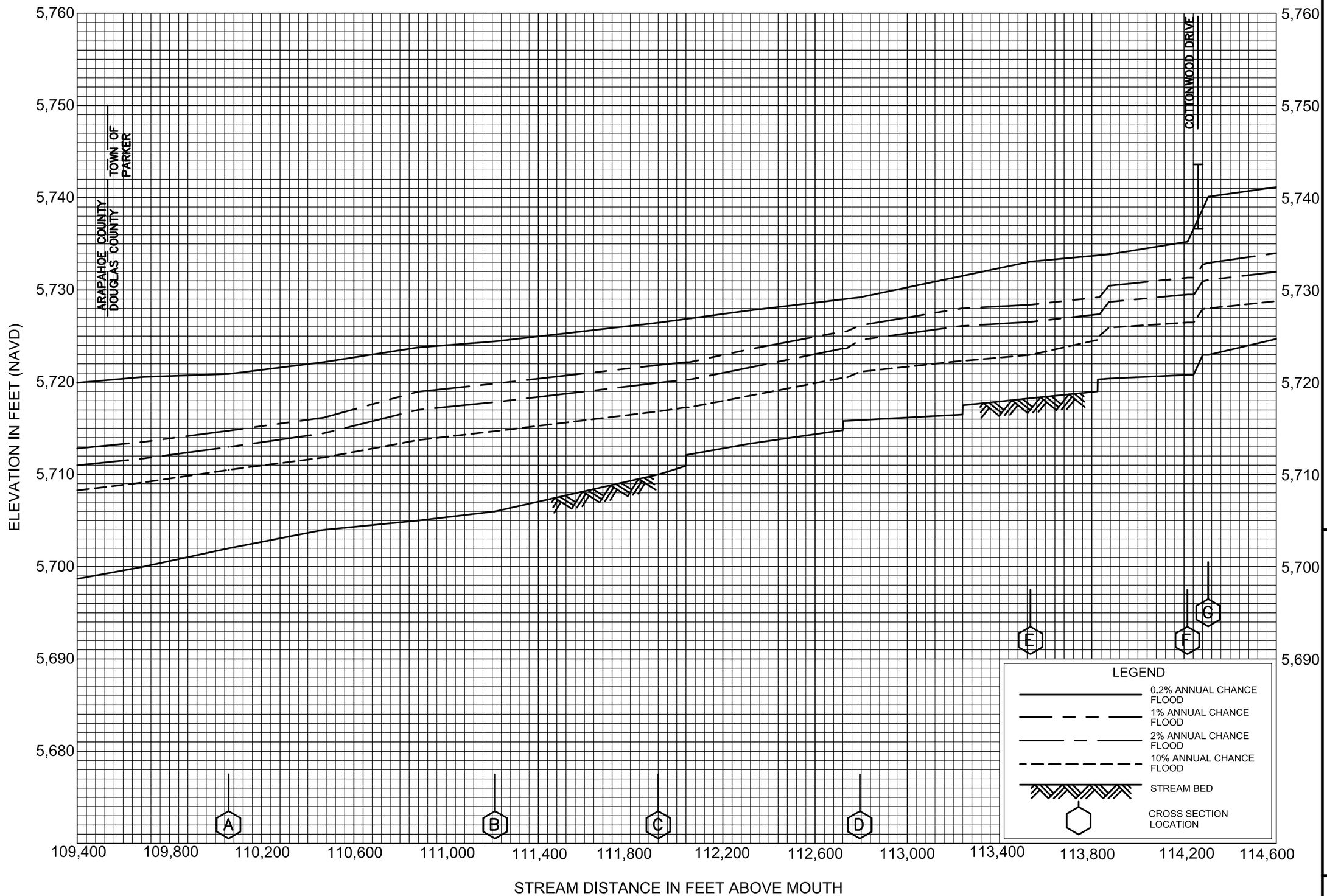

FLOOD PROFILES

CHERRY CREEK

FEDERAL EMERGENCY MANAGEMENT AGENCY

DOUGLAS COUNTY, CO
AND INCORPORATED AREAS

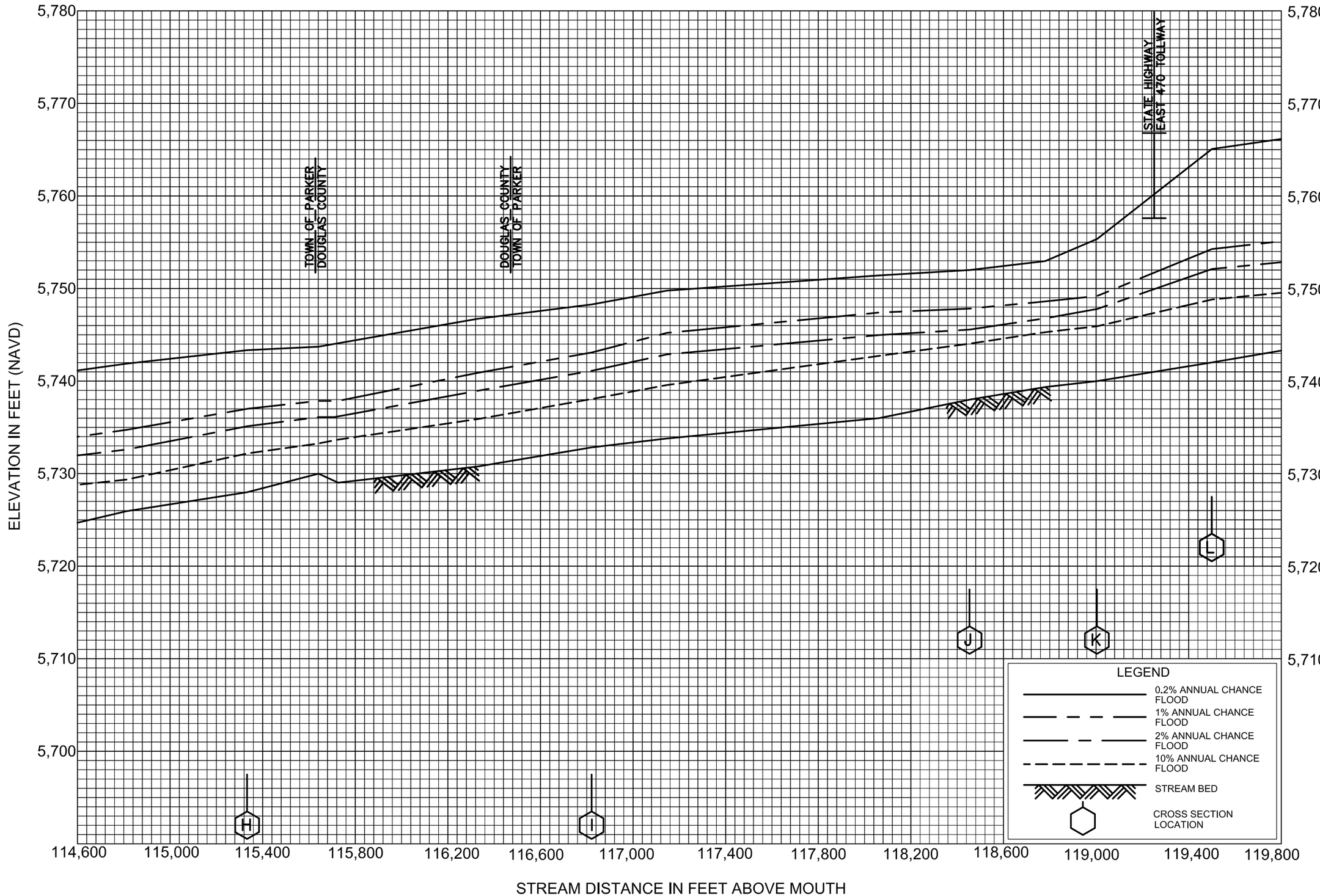

FLOOD PROFILES

CHERRY CREEK

FEDERAL EMERGENCY MANAGEMENT AGENCY

DOUGLAS COUNTY, CO
AND INCORPORATED AREAS



FLOOD PROFILES

CHERRY CREEK

FEDERAL EMERGENCY MANAGEMENT AGENCY

DOUGLAS COUNTY, CO
AND INCORPORATED AREAS

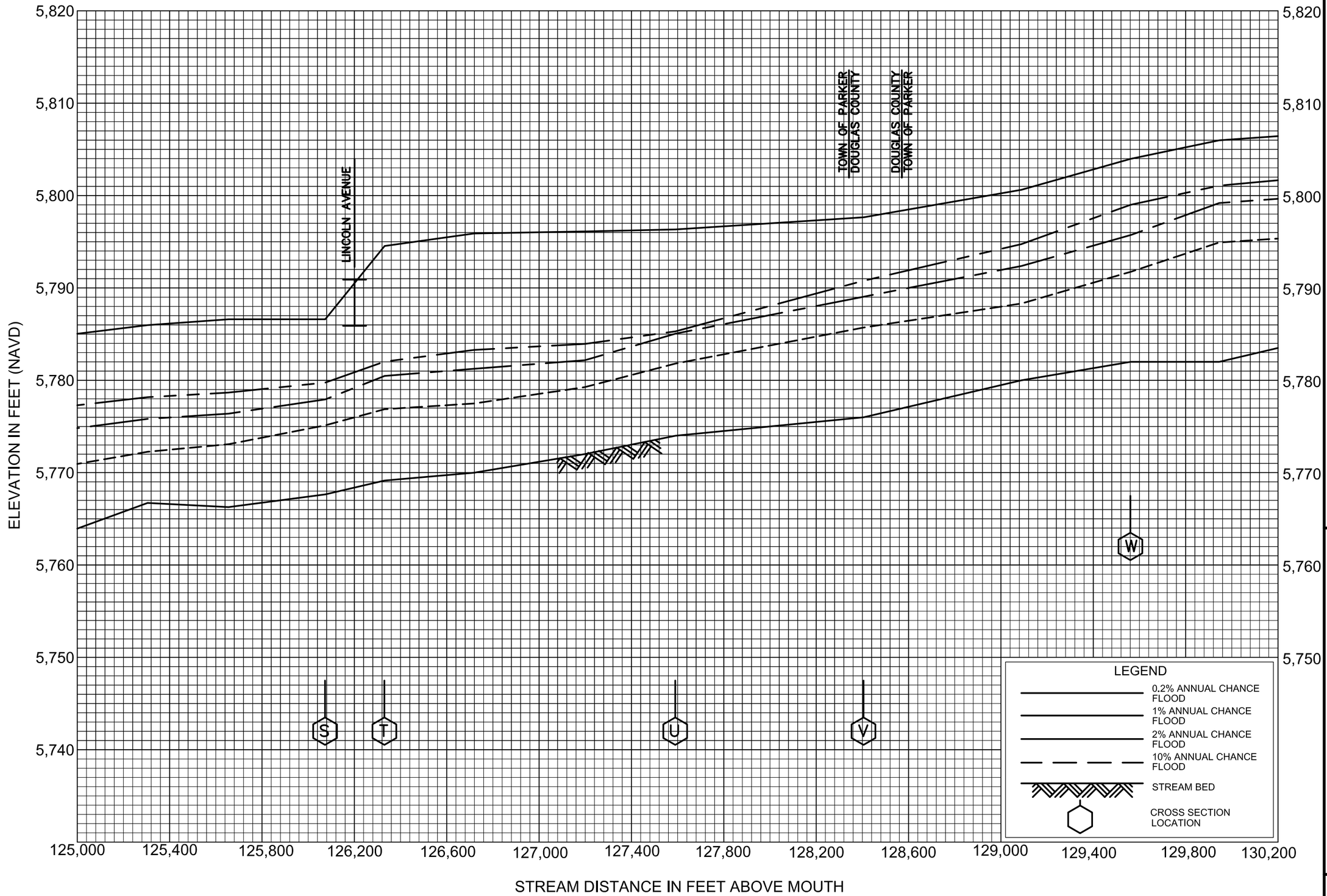

FLOOD PROFILES

CHERRY CREEK

FEDERAL EMERGENCY MANAGEMENT AGENCY

DOUGLAS COUNTY, CO
AND INCORPORATED AREAS

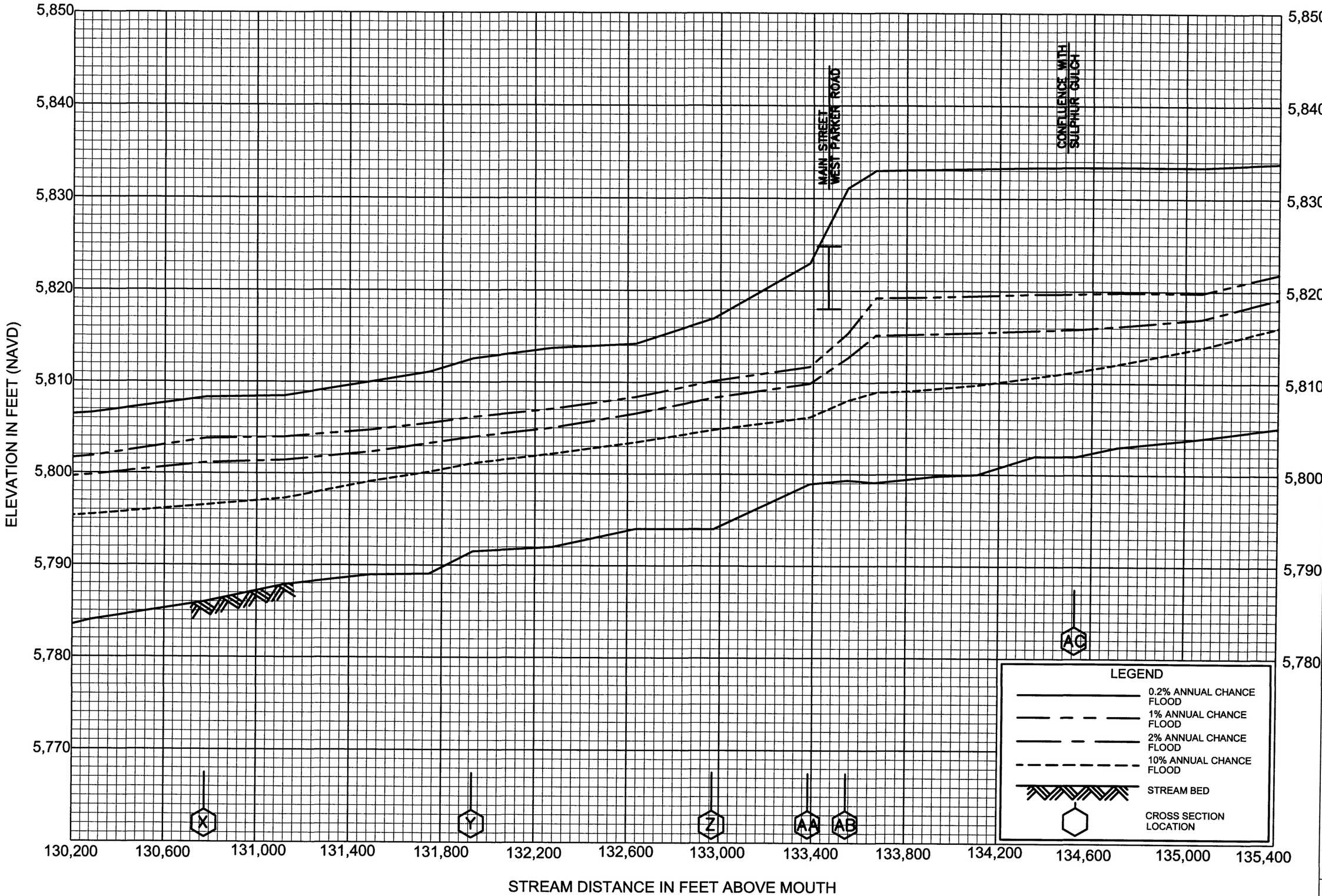

FLOOD PROFILES

CHERRY CREEK

FEDERAL EMERGENCY MANAGEMENT AGENCY

DOUGLAS COUNTY, CO

AND INCORPORATED AREAS

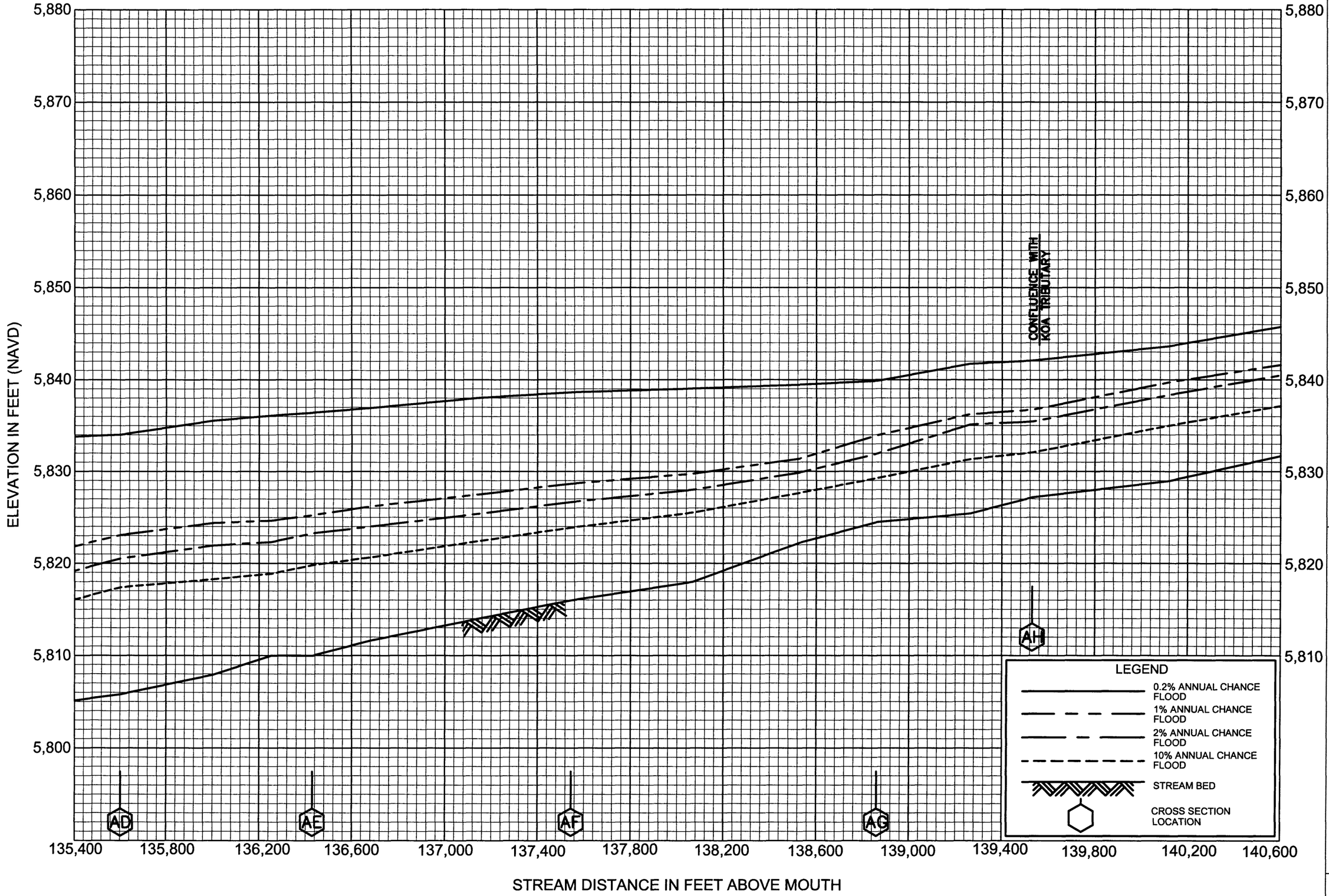

FLOOD PROFILES

CHERRY CREEK

FEDERAL EMERGENCY MANAGEMENT AGENCY

DOUGLAS COUNTY, CO

AND INCORPORATED AREAS

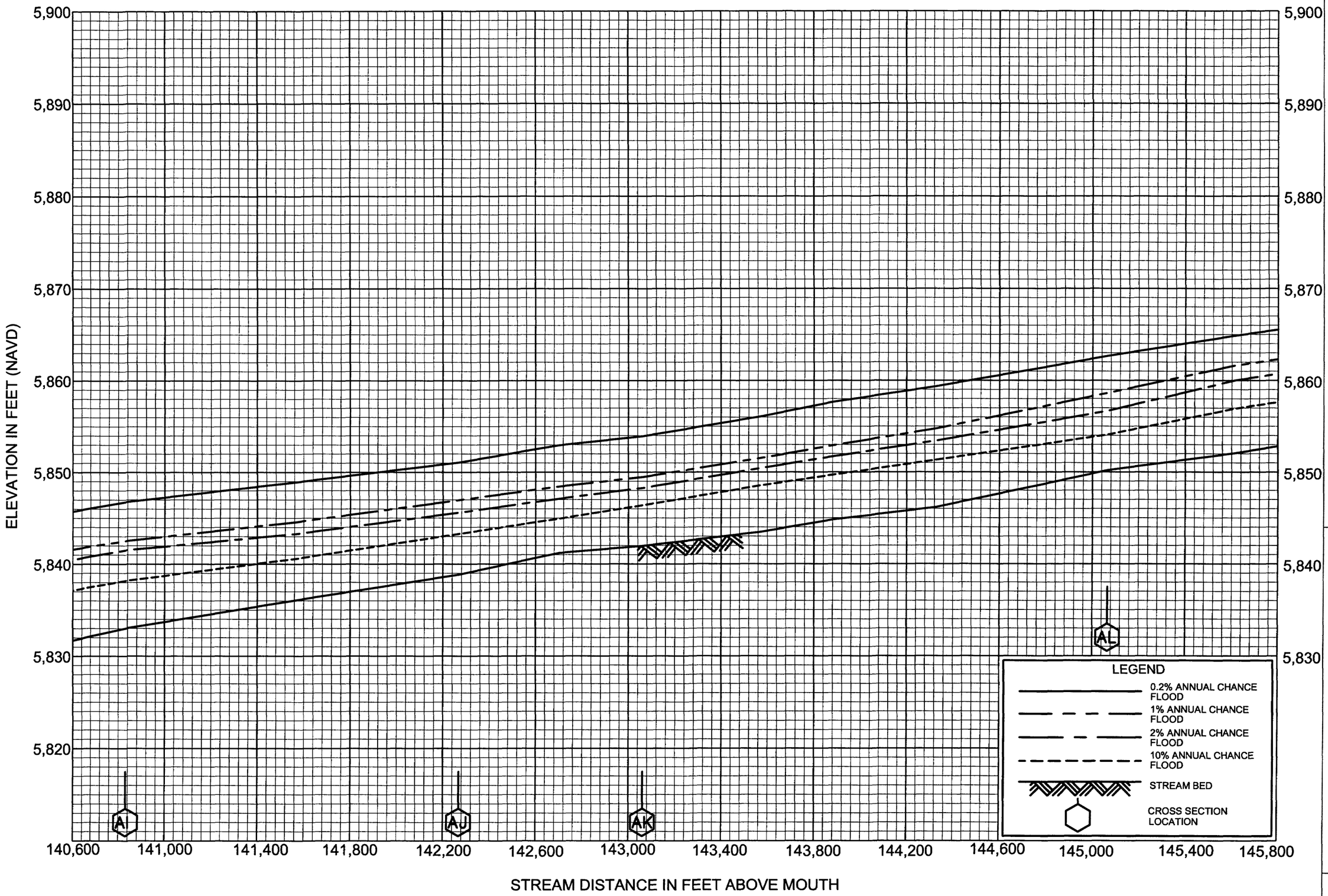

FLOOD PROFILES

CHERRY CREEK

FEDERAL EMERGENCY MANAGEMENT AGENCY

DOUGLAS COUNTY, CO

AND INCORPORATED AREAS

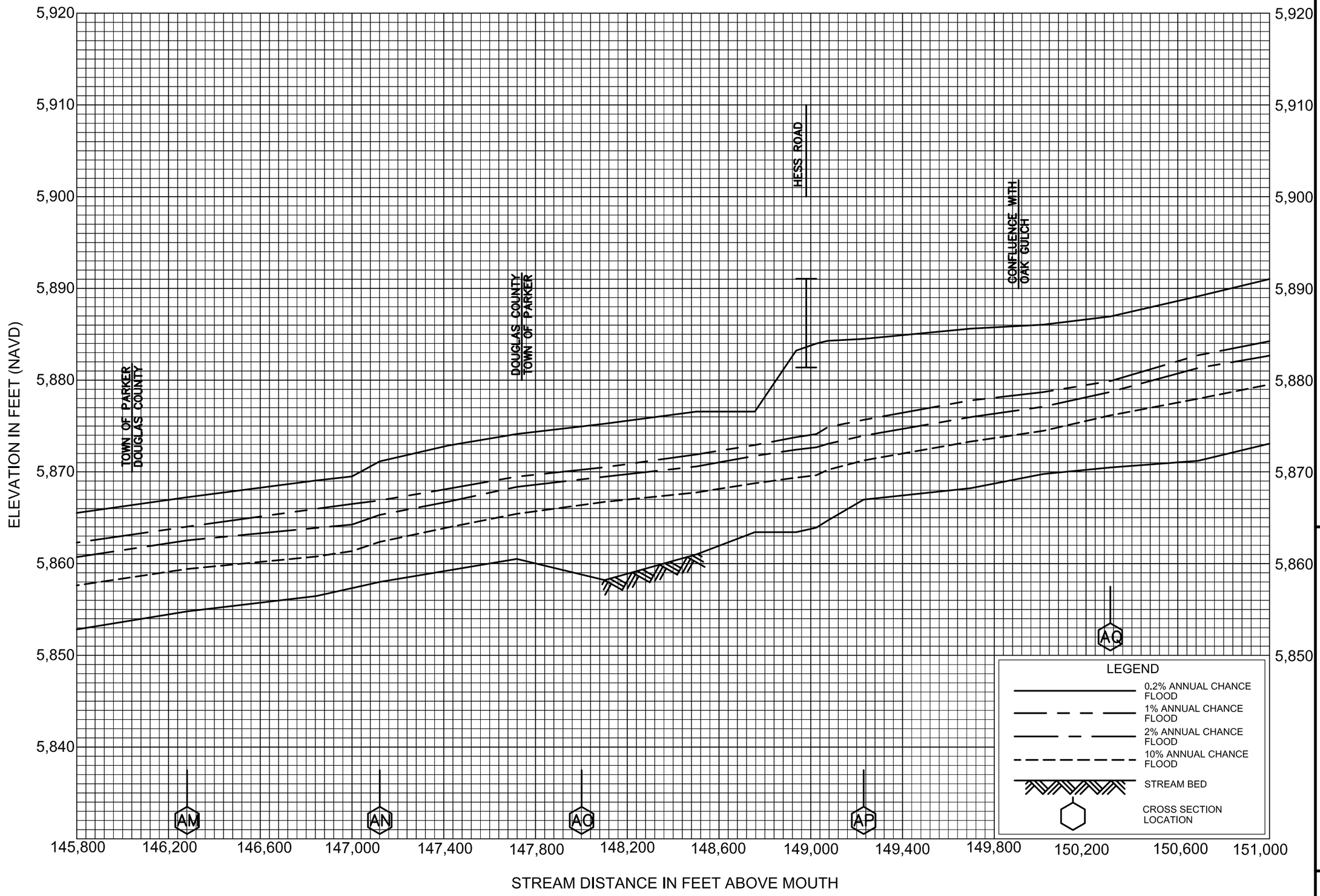

FLOOD PROFILES

CHERRY CREEK

FEDERAL EMERGENCY MANAGEMENT AGENCY

DOUGLAS COUNTY, CO
AND INCORPORATED AREAS

036P



FLOOD PROFILES

CHERRY CREEK

FEDERAL EMERGENCY MANAGEMENT AGENCY

DOUGLAS COUNTY, CO
AND INCORPORATED AREAS



FLOOD PROFILES

CHERRY CREEK

FEDERAL EMERGENCY MANAGEMENT AGENCY

DOUGLAS COUNTY, CO
AND INCORPORATED AREAS

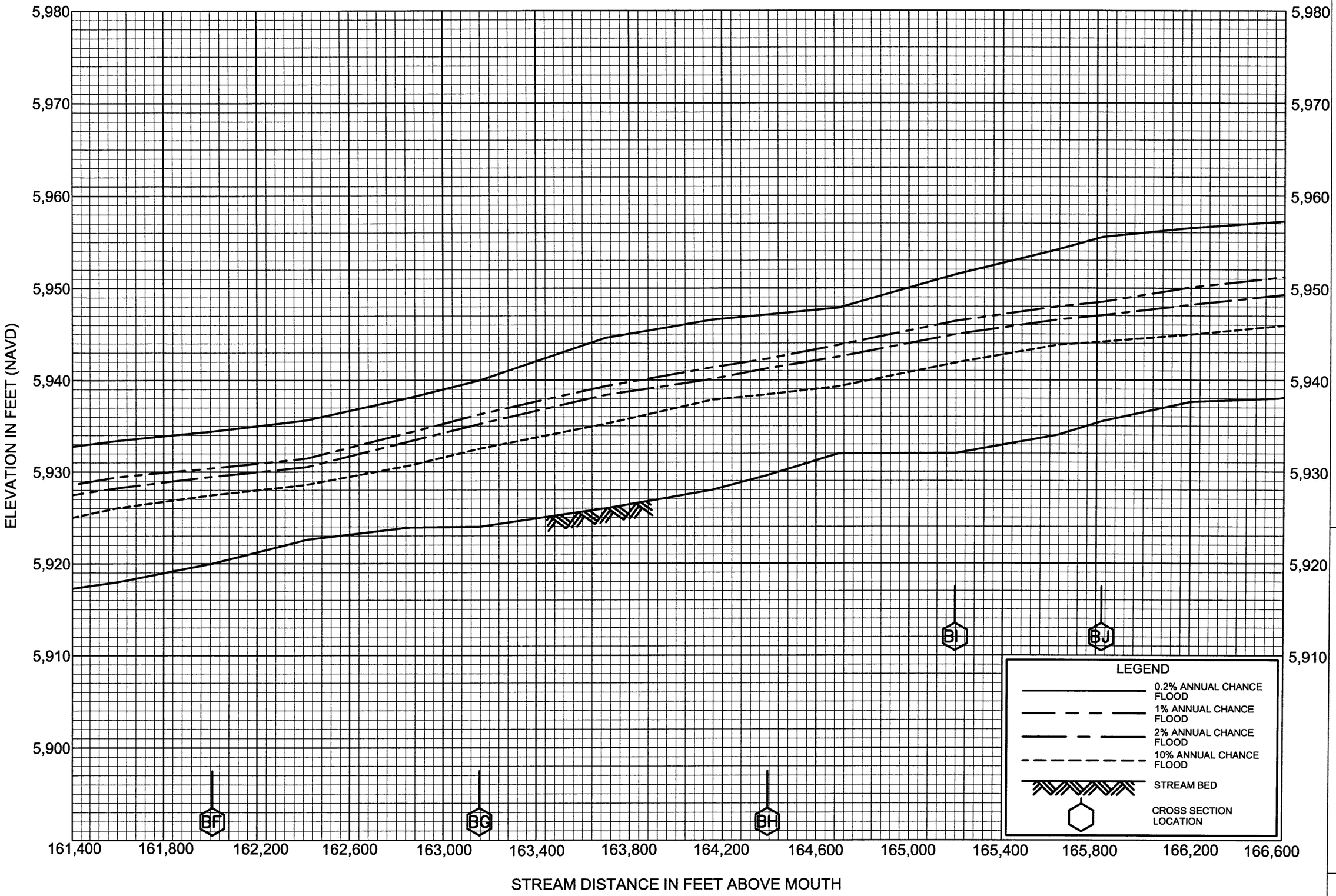

FLOOD PROFILES

CHERRY CREEK

FEDERAL EMERGENCY MANAGEMENT AGENCY

DOUGLAS COUNTY, CO

AND INCORPORATED AREAS

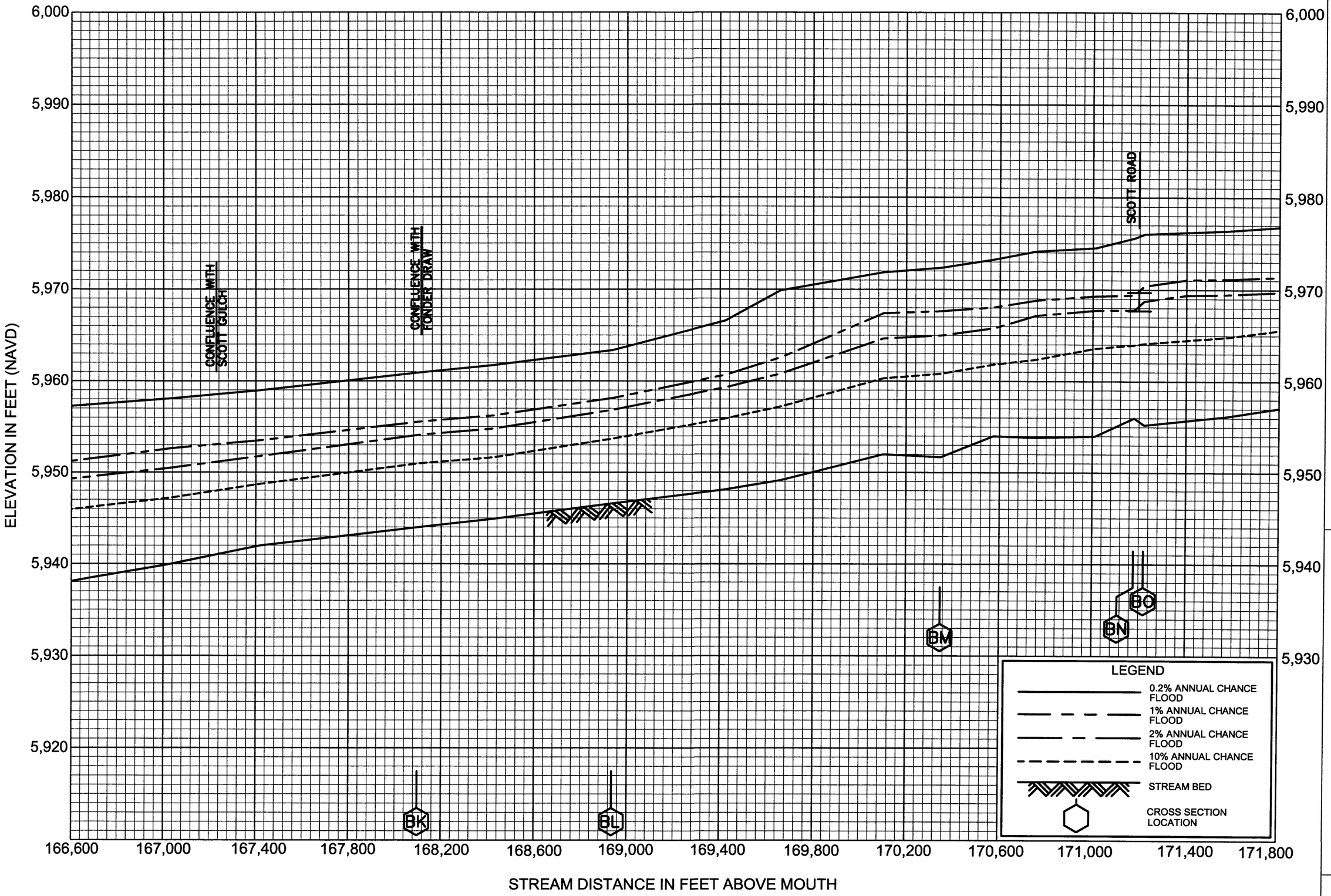

FLOOD PROFILES

CHERRY CREEK

FEDERAL EMERGENCY MANAGEMENT AGENCY

DOUGLAS COUNTY, CO

AND INCORPORATED AREAS

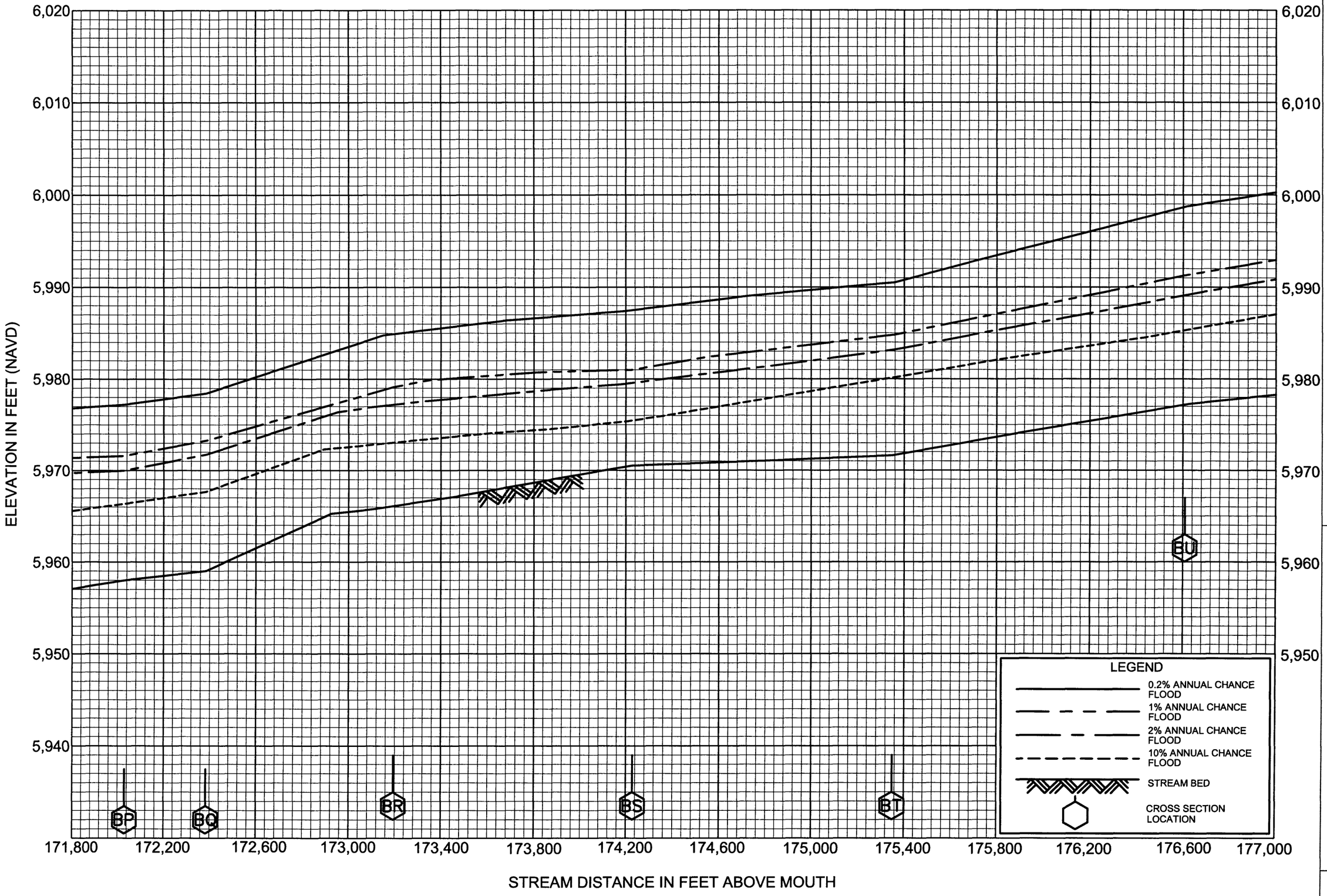

FLOOD PROFILES

CHERRY CREEK

FEDERAL EMERGENCY MANAGEMENT AGENCY

DOUGLAS COUNTY, CO

AND INCORPORATED AREAS

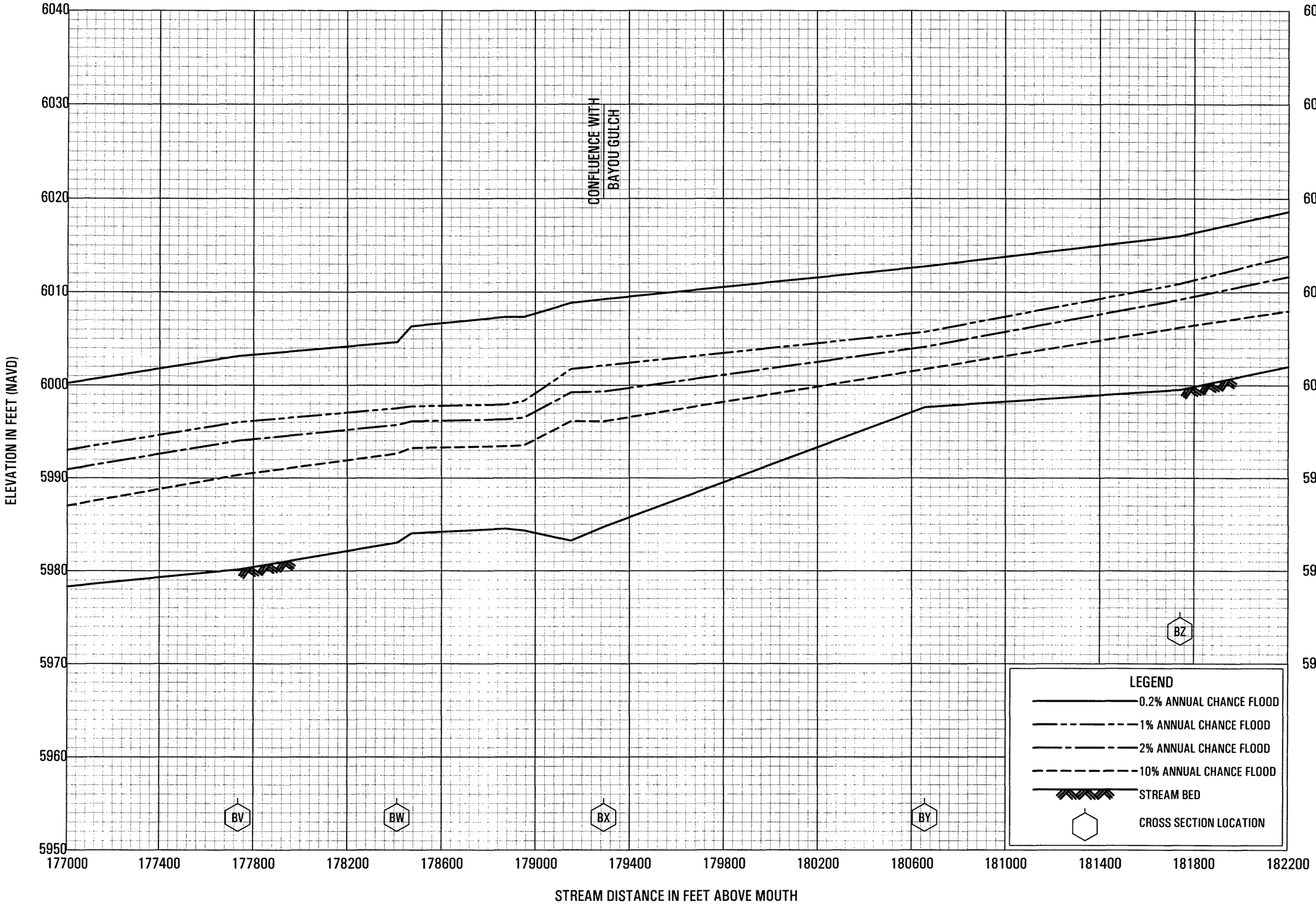

FLOOD PROFILES

CHERRY CREEK

FEDERAL EMERGENCY MANAGEMENT AGENCY

DOUGLAS COUNTY, CO

AND INCORPORATED AREAS

042P

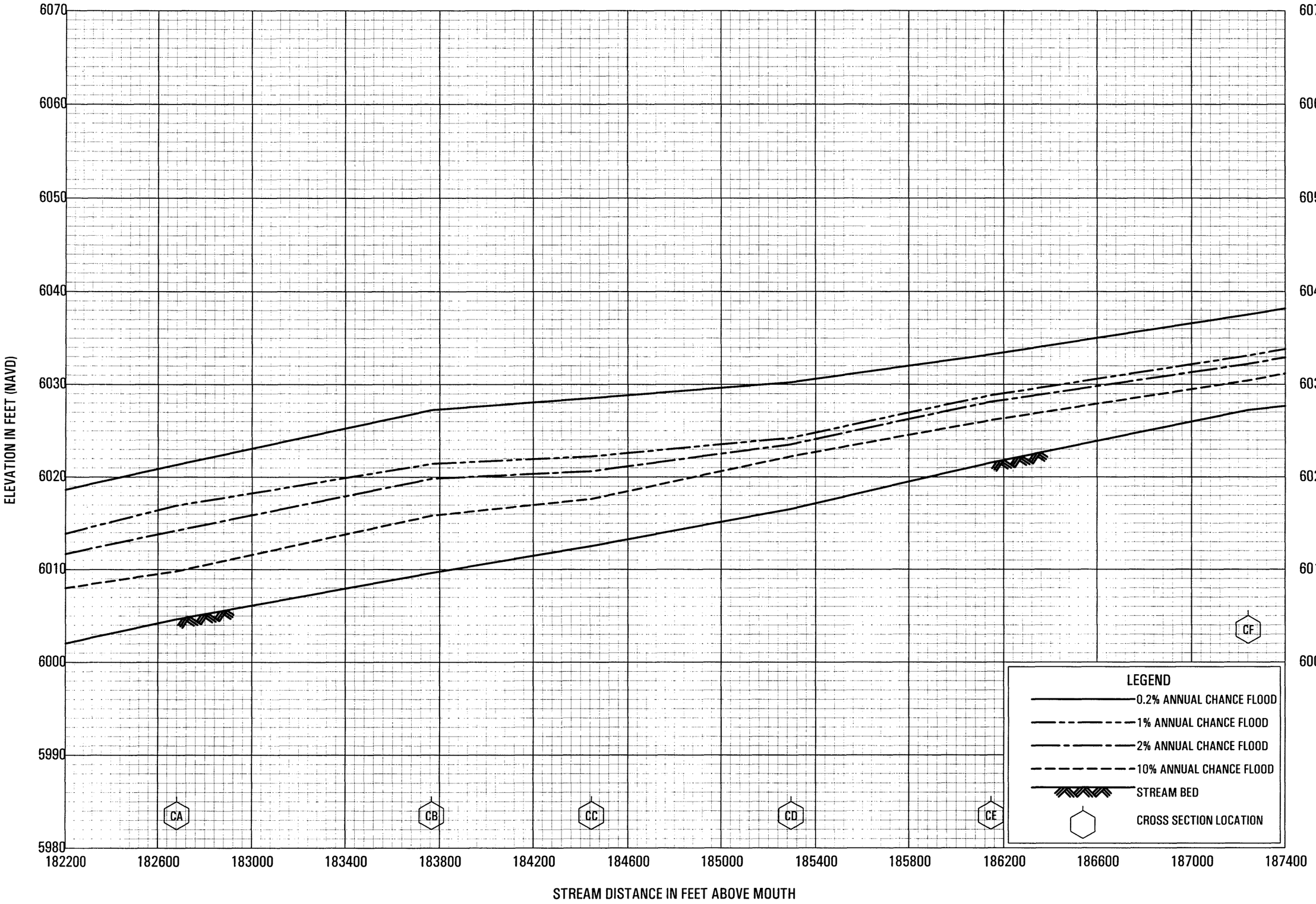

FLOOD PROFILES

CHERRY CREEK

FEDERAL EMERGENCY MANAGEMENT AGENCY

DOUGLAS COUNTY, CO

AND INCORPORATED AREAS

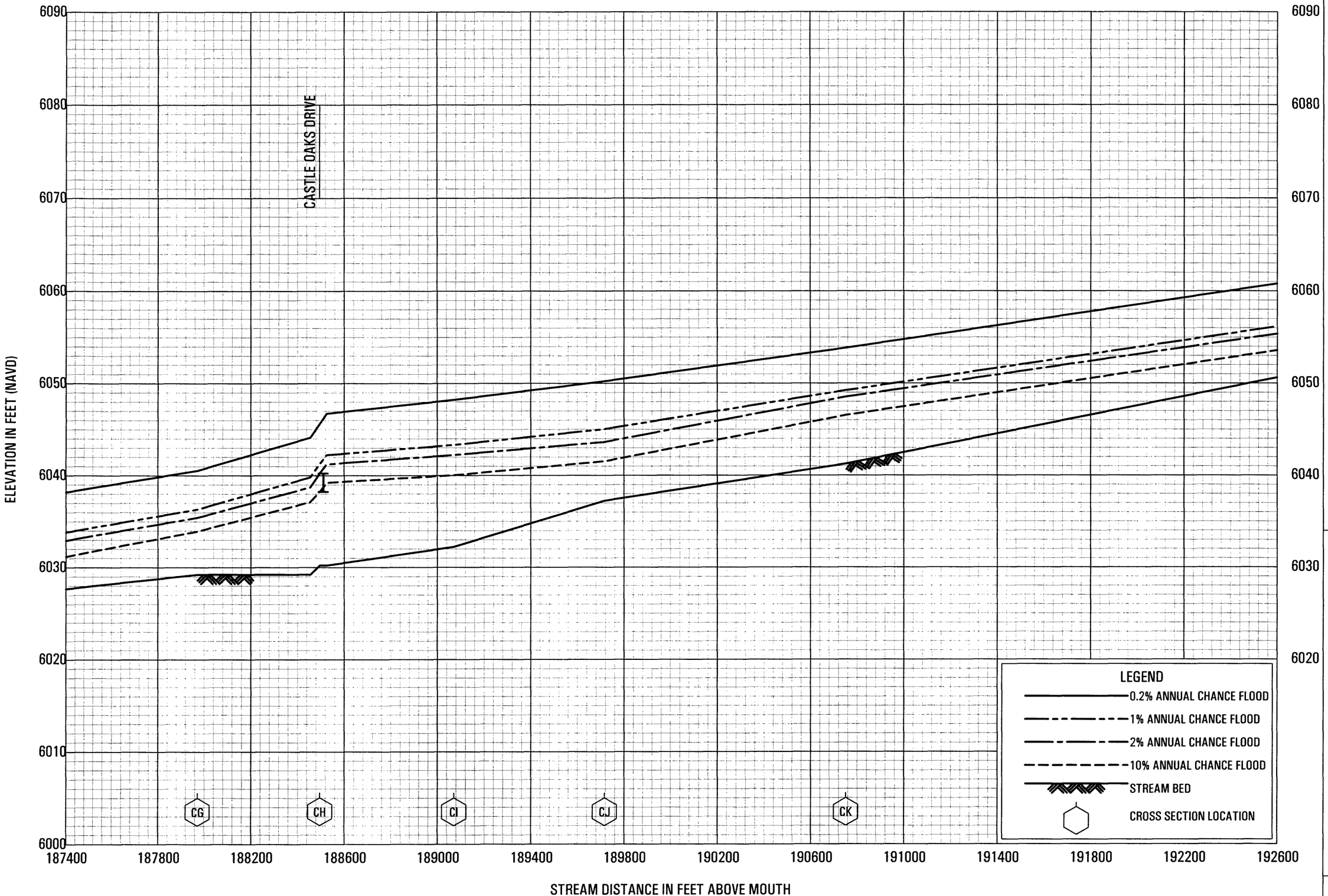

FLOOD PROFILES

CHERRY CREEK

FEDERAL EMERGENCY MANAGEMENT AGENCY

DOUGLAS COUNTY, CO

AND INCORPORATED AREAS

044P

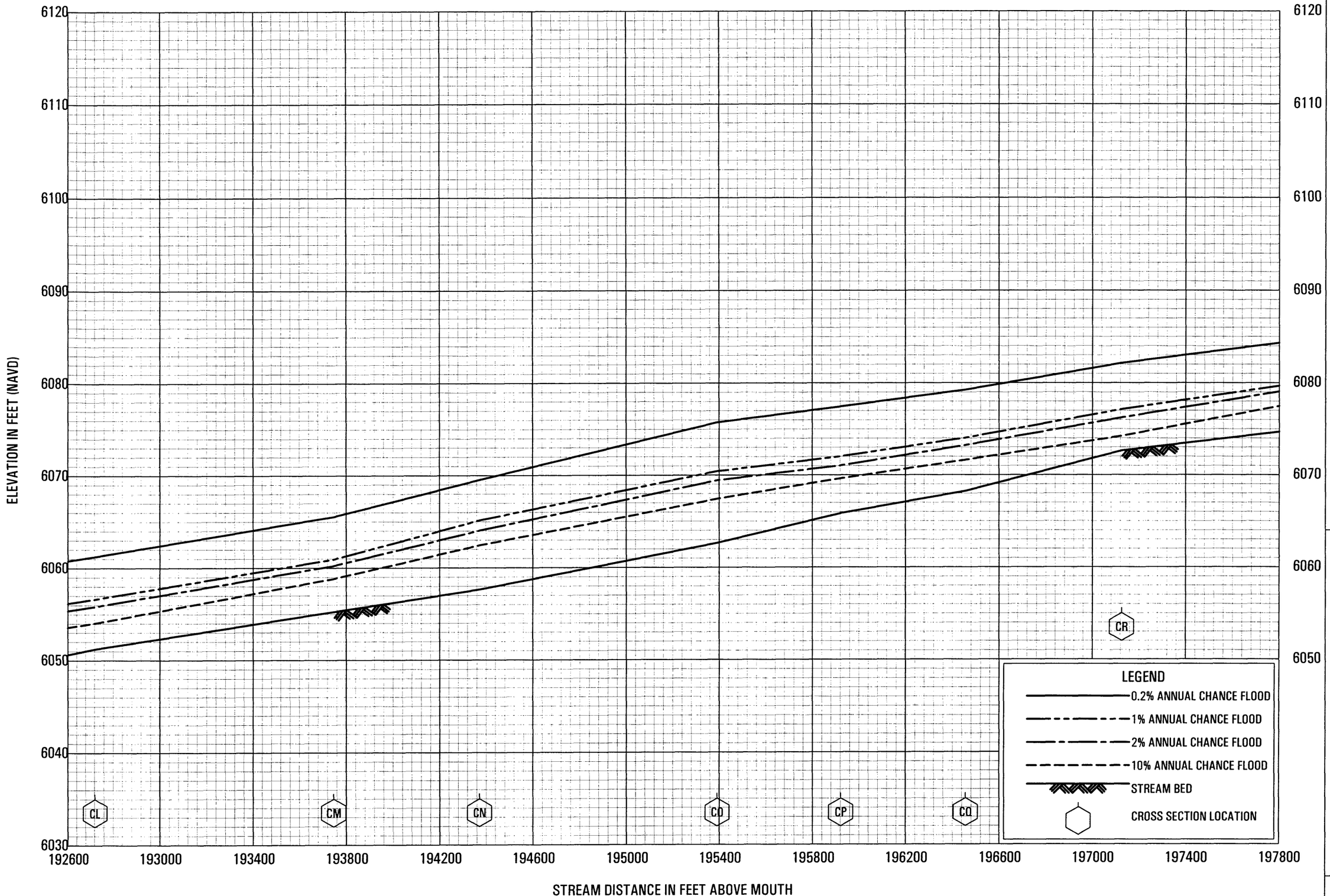

FLOOD PROFILES

CHERRY CREEK

FEDERAL EMERGENCY MANAGEMENT AGENCY

DOUGLAS COUNTY, CO

AND INCORPORATED AREAS

045P

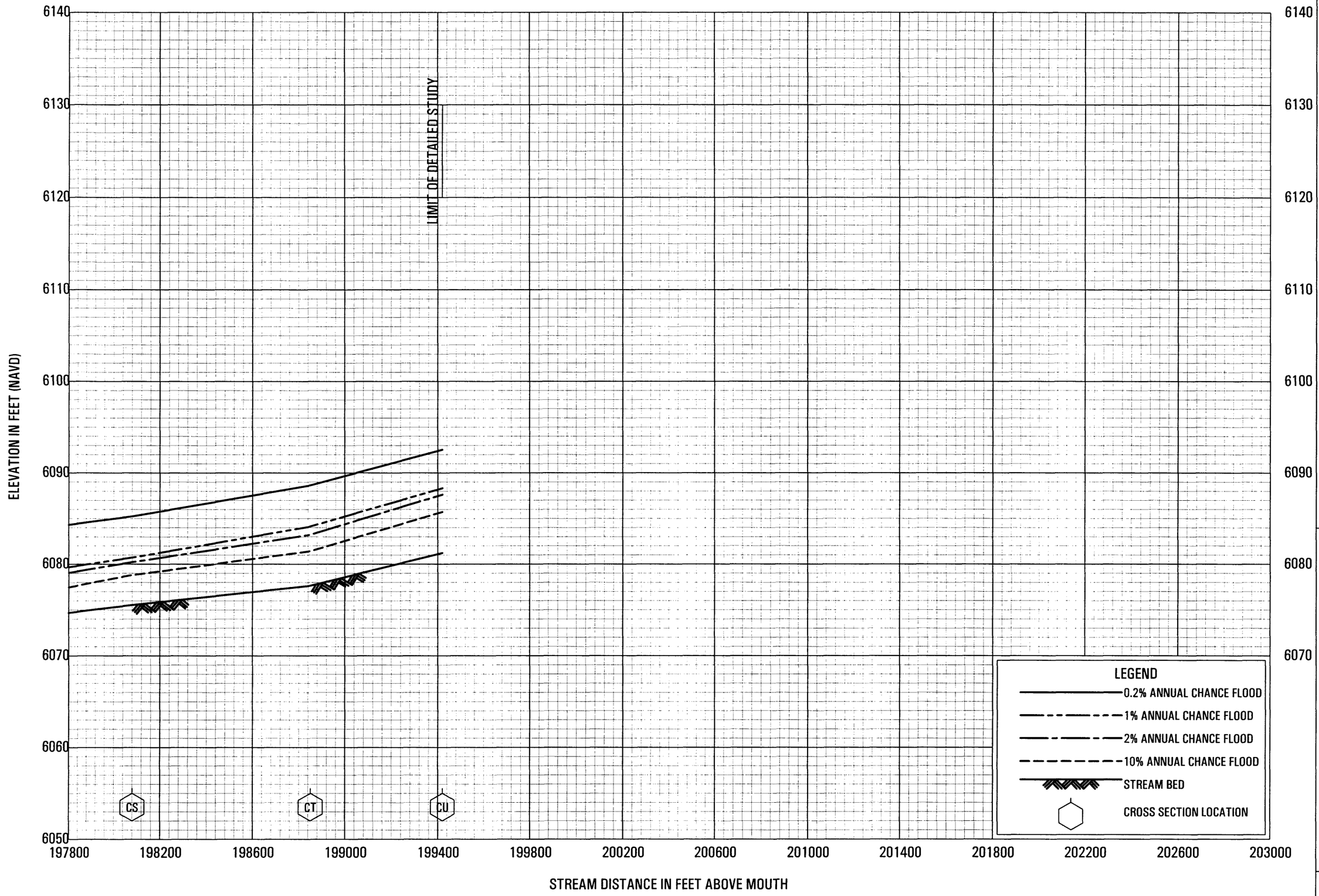

FLOOD PROFILES

CHERRY CREEK

FEDERAL EMERGENCY MANAGEMENT AGENCY

DOUGLAS COUNTY, CO

AND INCORPORATED AREAS

046P

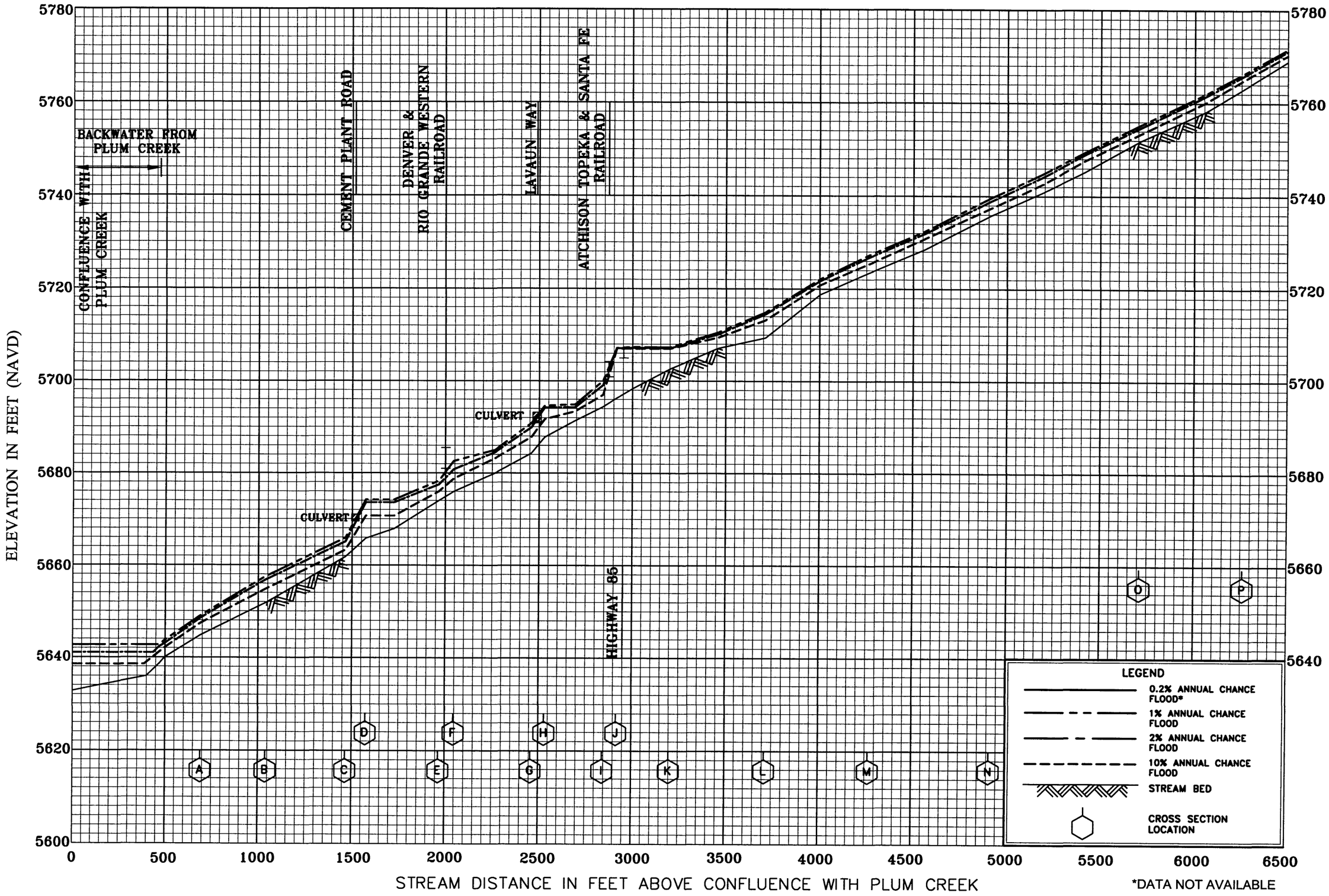

FLOOD PROFILES

DANIELS PARK DRAIN

FEDERAL EMERGENCY MANAGEMENT AGENCY

DOUGLAS COUNTY, CO

AND INCORPORATED AREAS

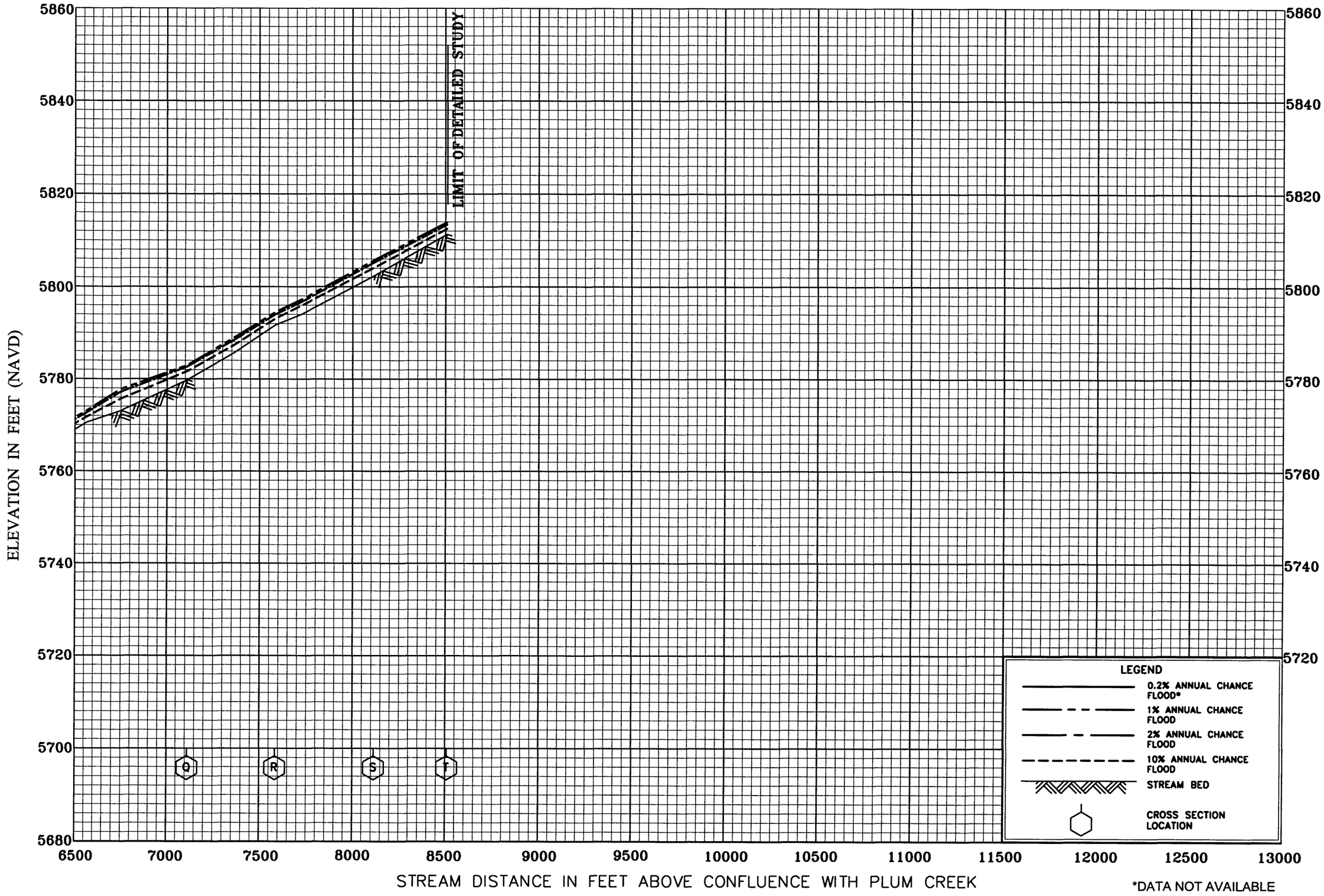

FLOOD PROFILES

DANIELS PARK DRAIN

FEDERAL EMERGENCY MANAGEMENT AGENCY

DOUGLAS COUNTY, CO

AND INCORPORATED AREAS

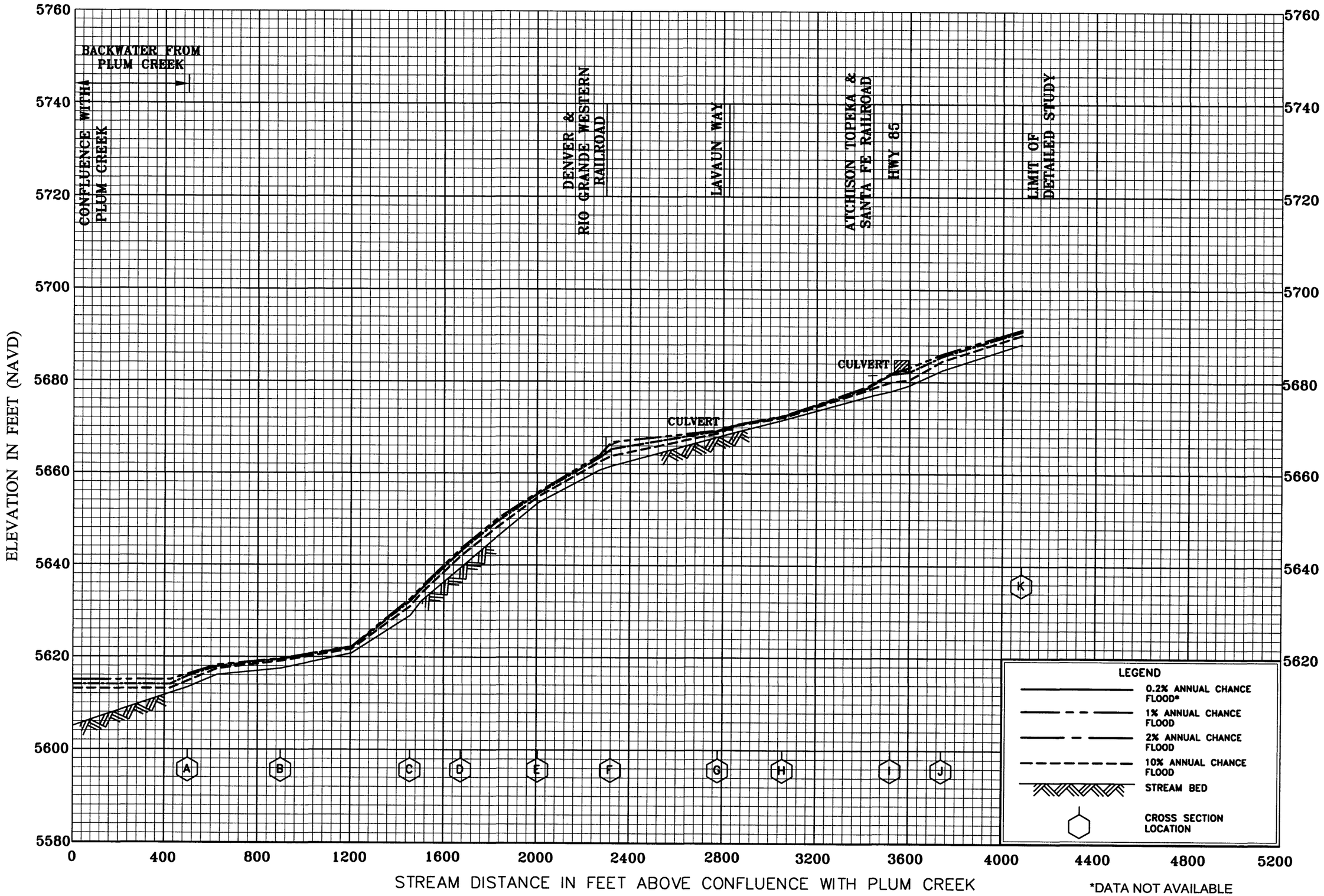

FLOOD PROFILES

DRAINAGEWAY 6600-02

FEDERAL EMERGENCY MANAGEMENT AGENCY

DOUGLAS COUNTY, CO

AND INCORPORATED AREAS

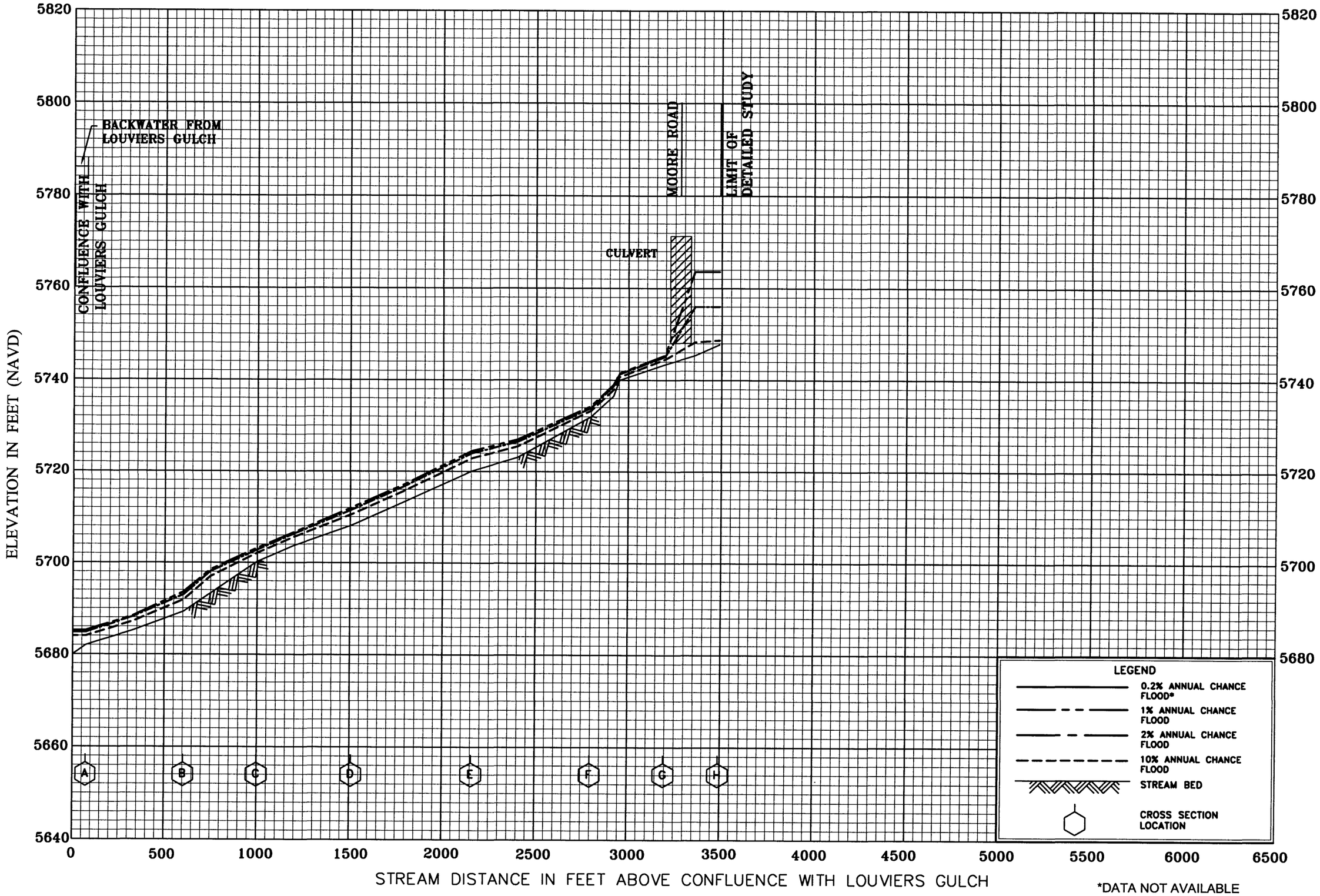

FLOOD PROFILES

DRAINAGEWAY 6604-01

FEDERAL EMERGENCY MANAGEMENT AGENCY

DOUGLAS COUNTY, CO

AND INCORPORATED AREAS

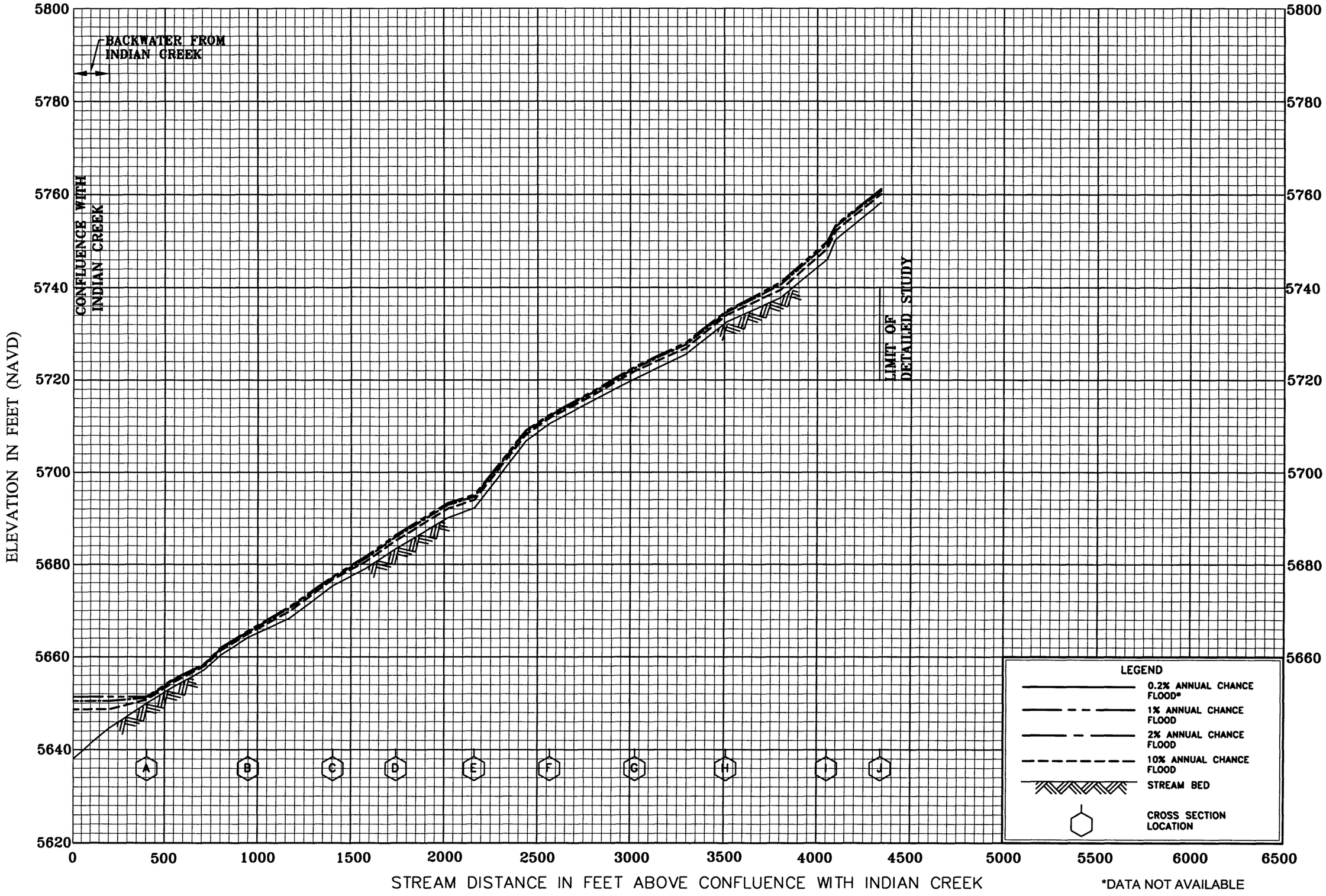

FLOOD PROFILES

DRAINAGEWAY 6605-01

FEDERAL EMERGENCY MANAGEMENT AGENCY

DOUGLAS COUNTY, CO
AND INCORPORATED AREAS

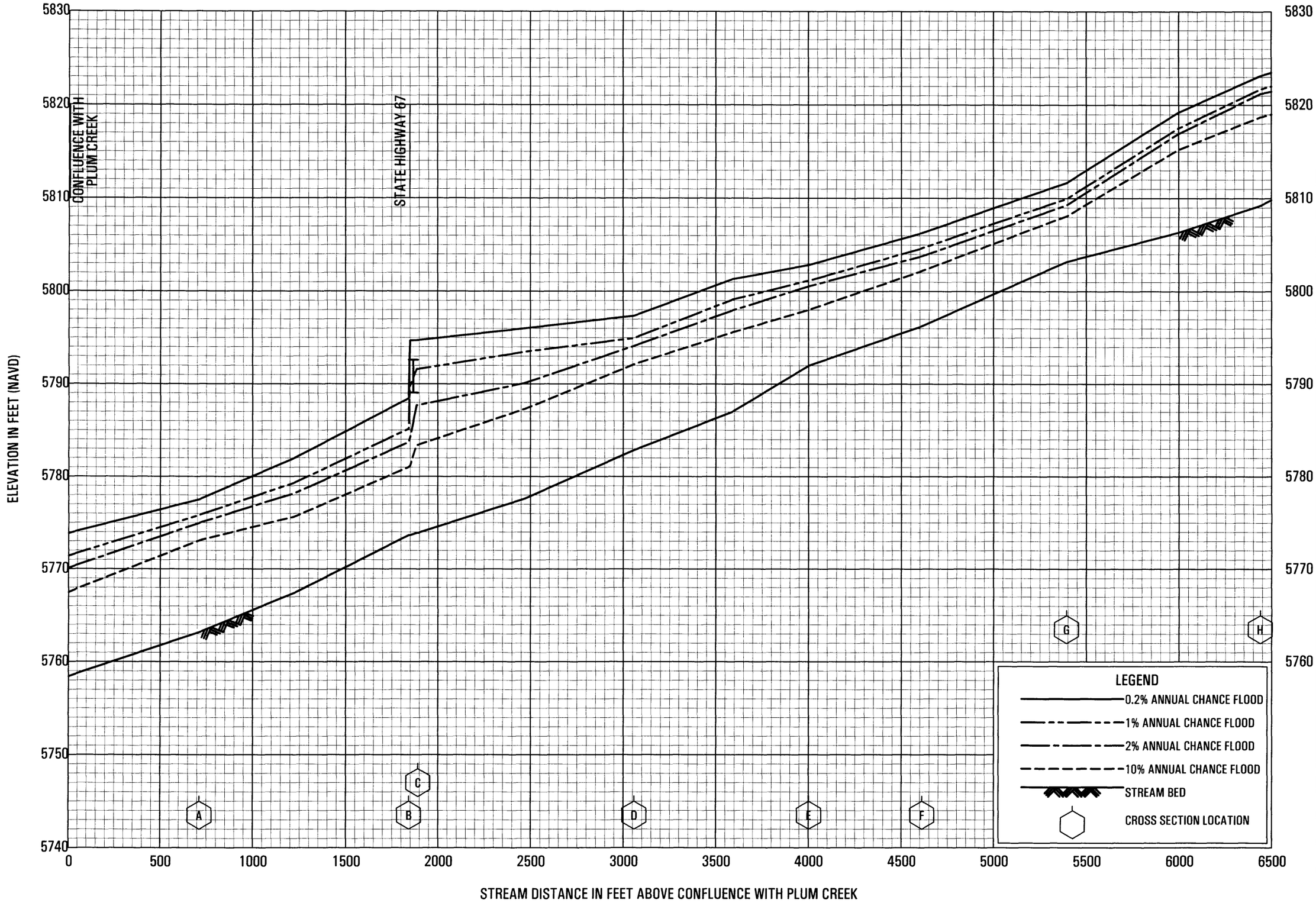

FLOOD PROFILES

EAST PLUM CREEK

FEDERAL EMERGENCY MANAGEMENT AGENCY

DOUGLAS COUNTY, CO

AND INCORPORATED AREAS

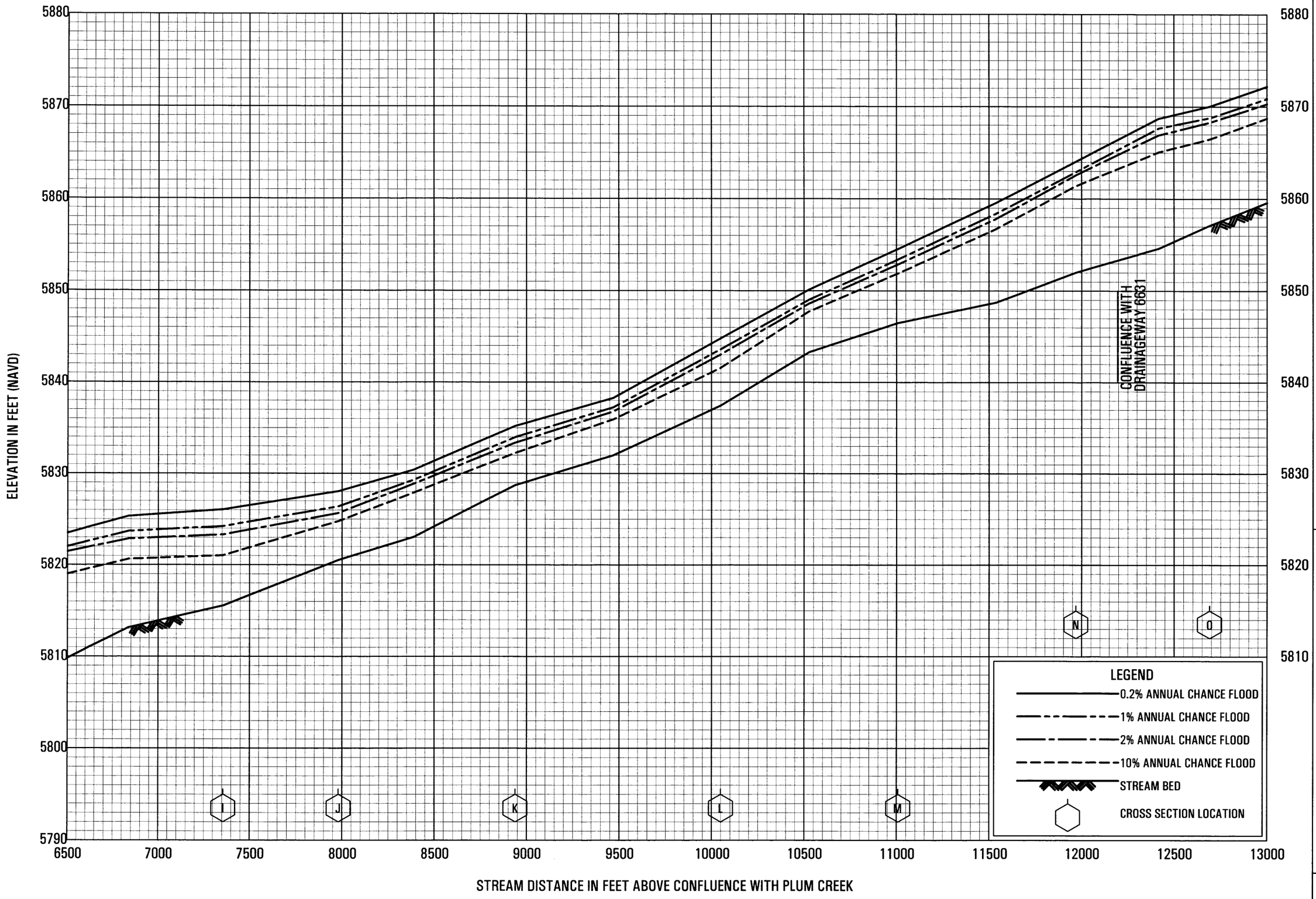

FLOOD PROFILES

EAST PLUM CREEK

FEDERAL EMERGENCY MANAGEMENT AGENCY

DOUGLAS COUNTY, CO

AND INCORPORATED AREAS

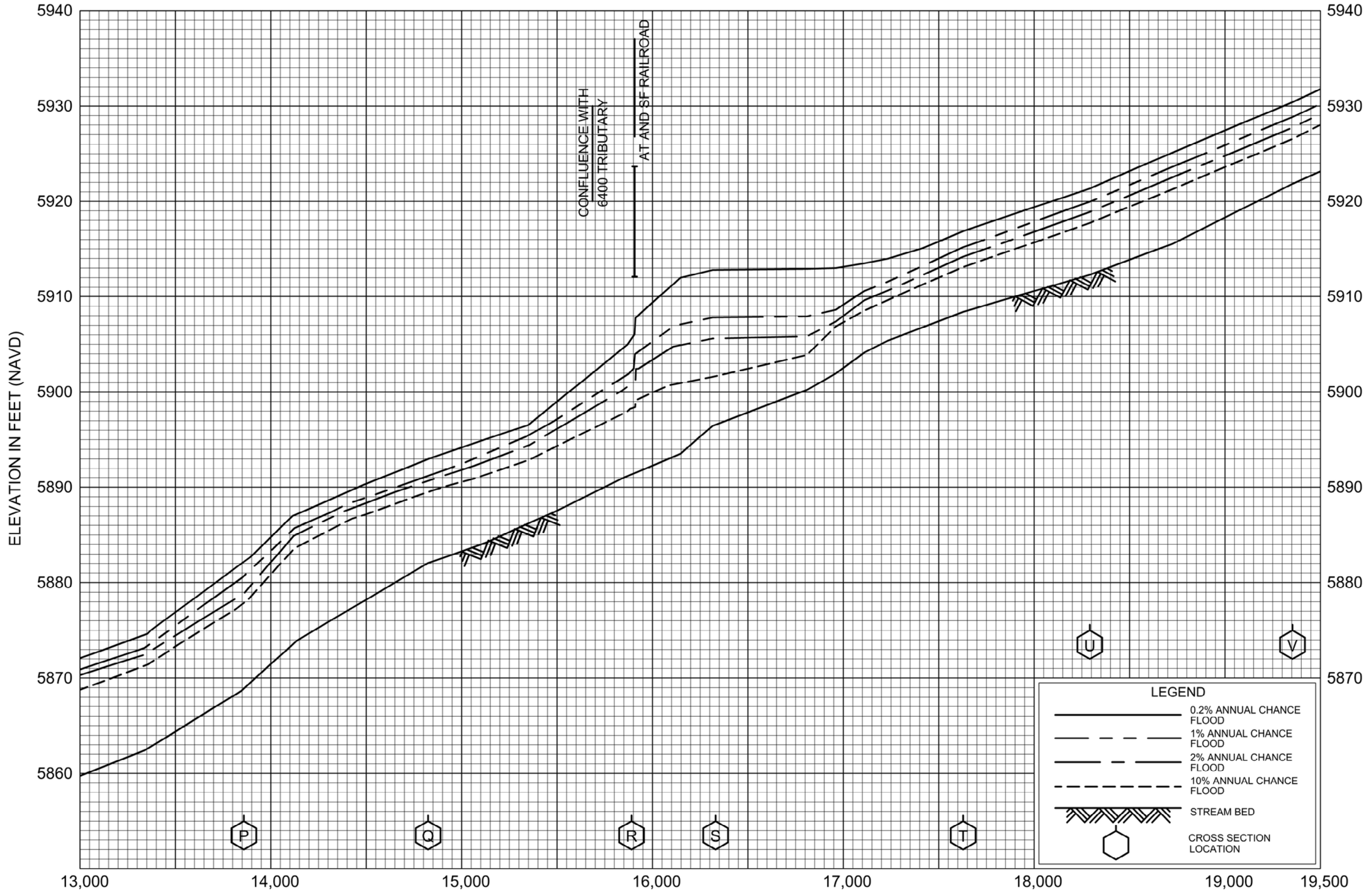

FLOOD PROFILES

EAST PLUM CREEK

FEDERAL EMERGENCY MANAGEMENT AGENCY

DOUGLAS COUNTY, CO
AND INCORPORATED AREAS

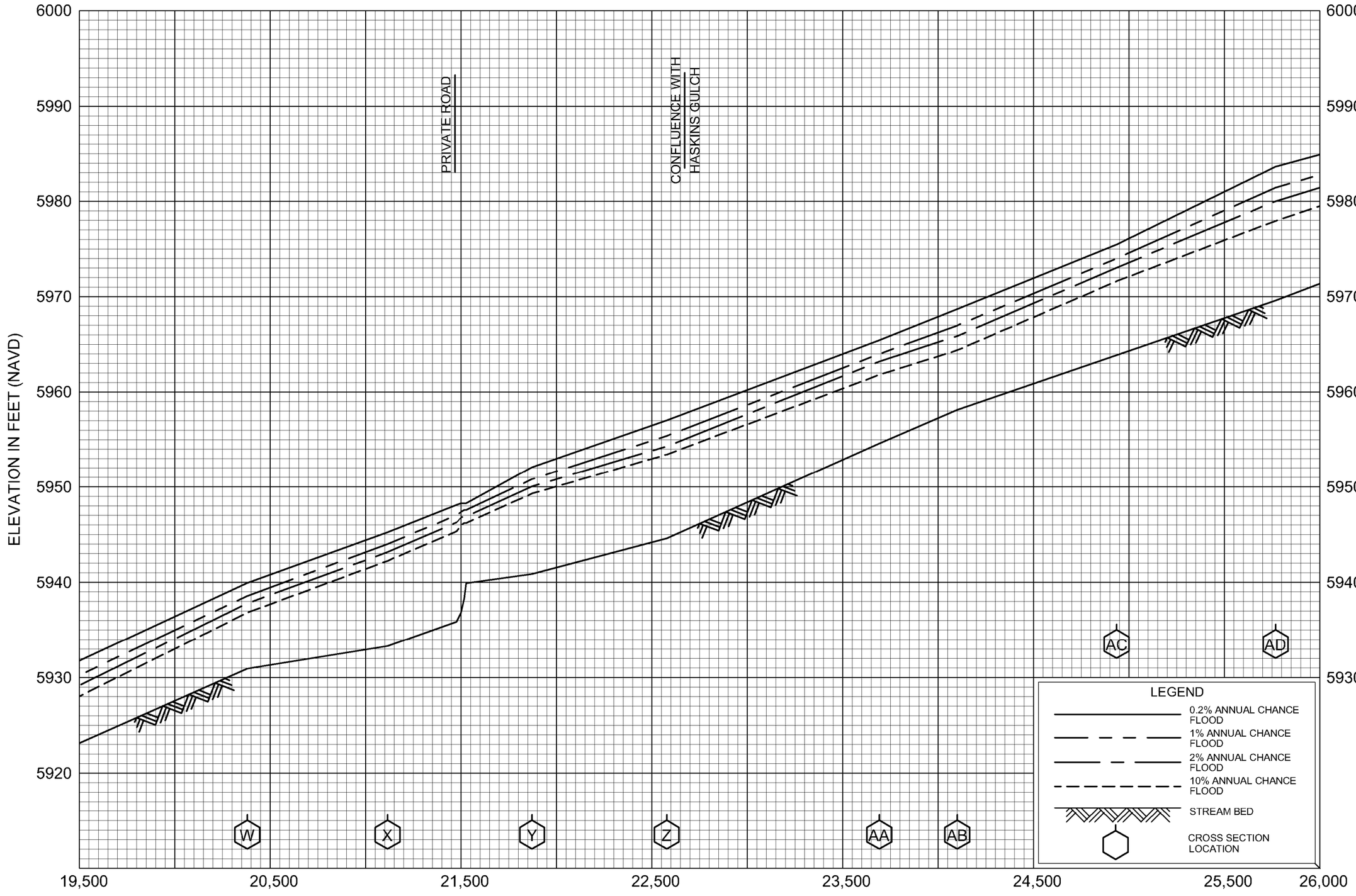

FLOOD PROFILES

EAST PLUM CREEK

FEDERAL EMERGENCY MANAGEMENT AGENCY

DOUGLAS COUNTY, CO
AND INCORPORATED AREAS

055P

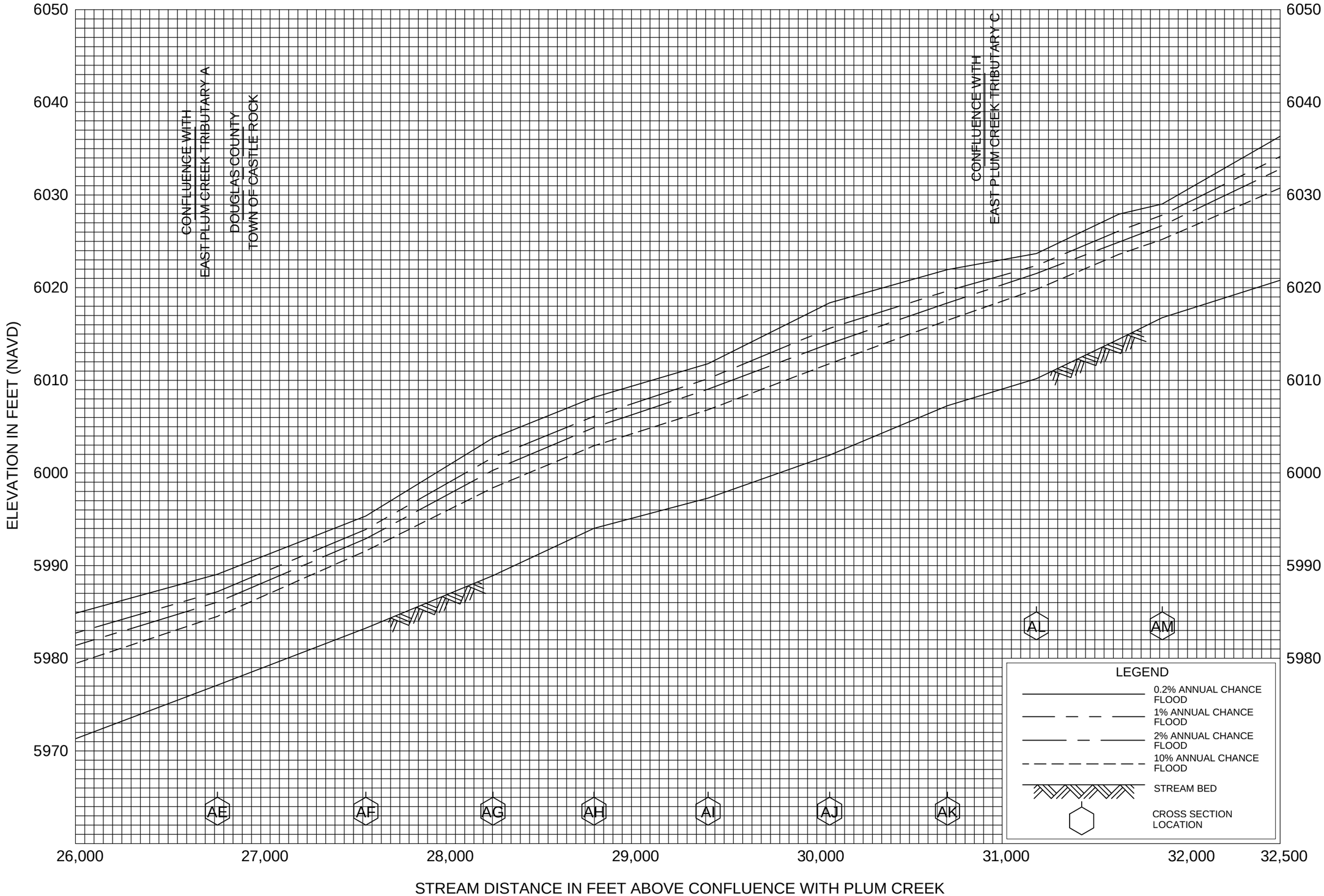

FLOOD PROFILES

EAST PLUM CREEK

FEDERAL EMERGENCY MANAGEMENT AGENCY

DOUGLAS COUNTY, CO
AND INCORPORATED AREAS

056P

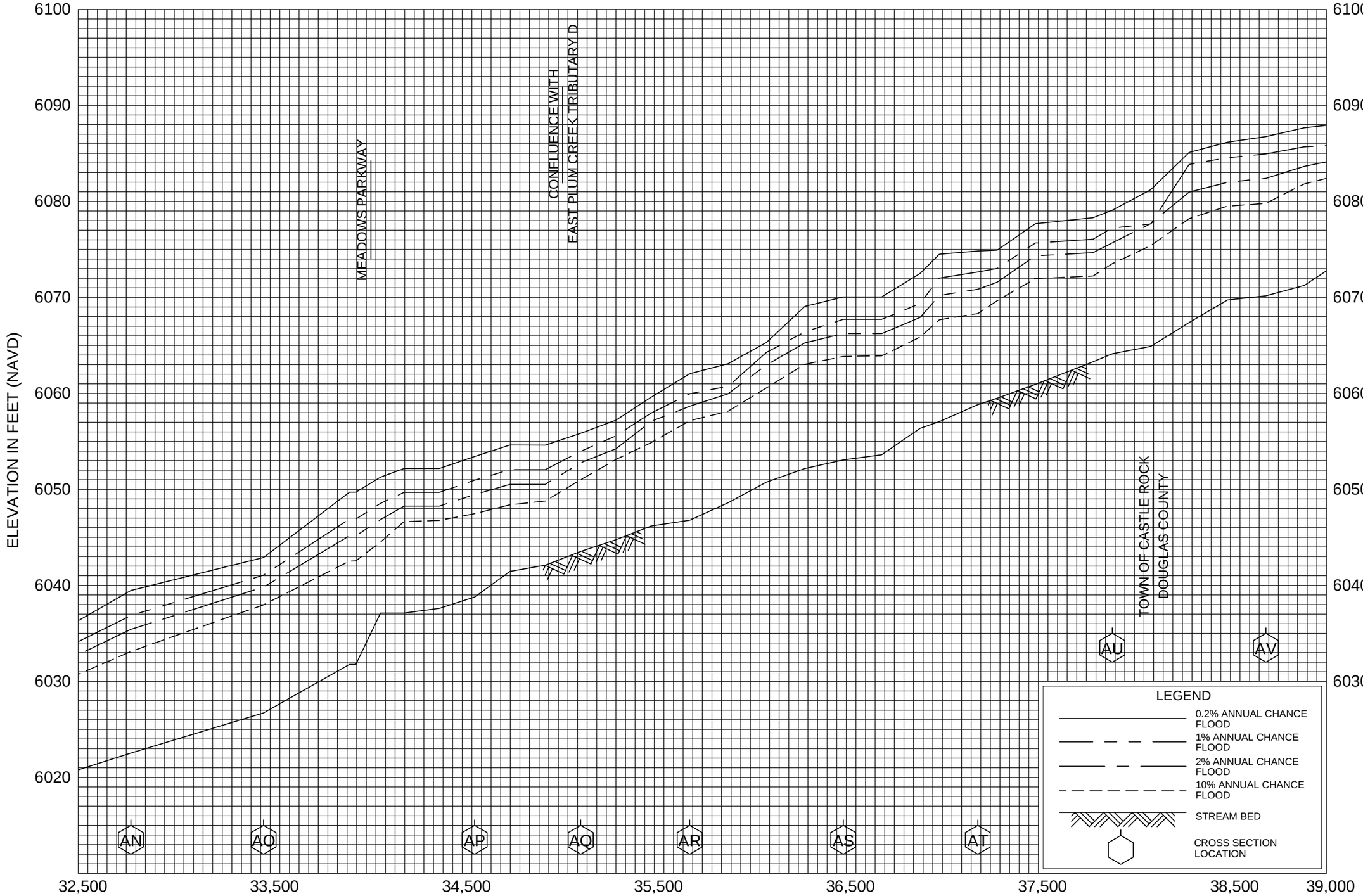

FLOOD PROFILES

EAST PLUM CREEK

FEDERAL EMERGENCY MANAGEMENT AGENCY

DOUGLAS COUNTY, CO
AND INCORPORATED AREAS

057P



FLOOD PROFILES

EAST PLUM CREEK

FEDERAL EMERGENCY MANAGEMENT AGENCY

DOUGLAS COUNTY, CO
AND INCORPORATED AREAS

058P



FLOOD PROFILES

EAST PLUM CREEK

FEDERAL EMERGENCY MANAGEMENT AGENCY

DOUGLAS COUNTY, CO
AND INCORPORATED AREAS



FLOOD PROFILES

EAST PLUM CREEK

FEDERAL EMERGENCY MANAGEMENT AGENCY

DOUGLAS COUNTY, CO
AND INCORPORATED AREAS

060P

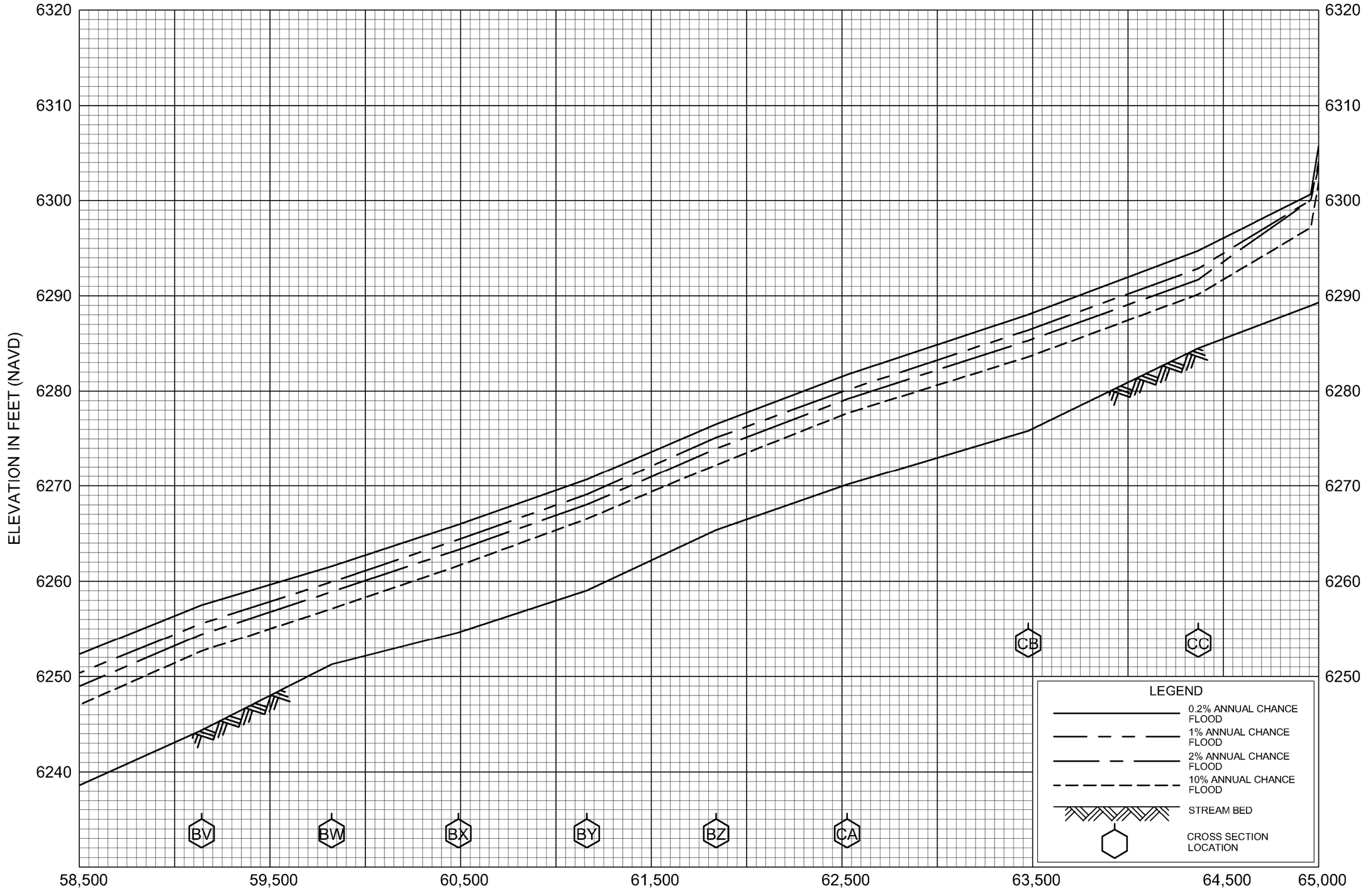

FLOOD PROFILES

EAST PLUM CREEK

FEDERAL EMERGENCY MANAGEMENT AGENCY

DOUGLAS COUNTY, CO
AND INCORPORATED AREAS

061P

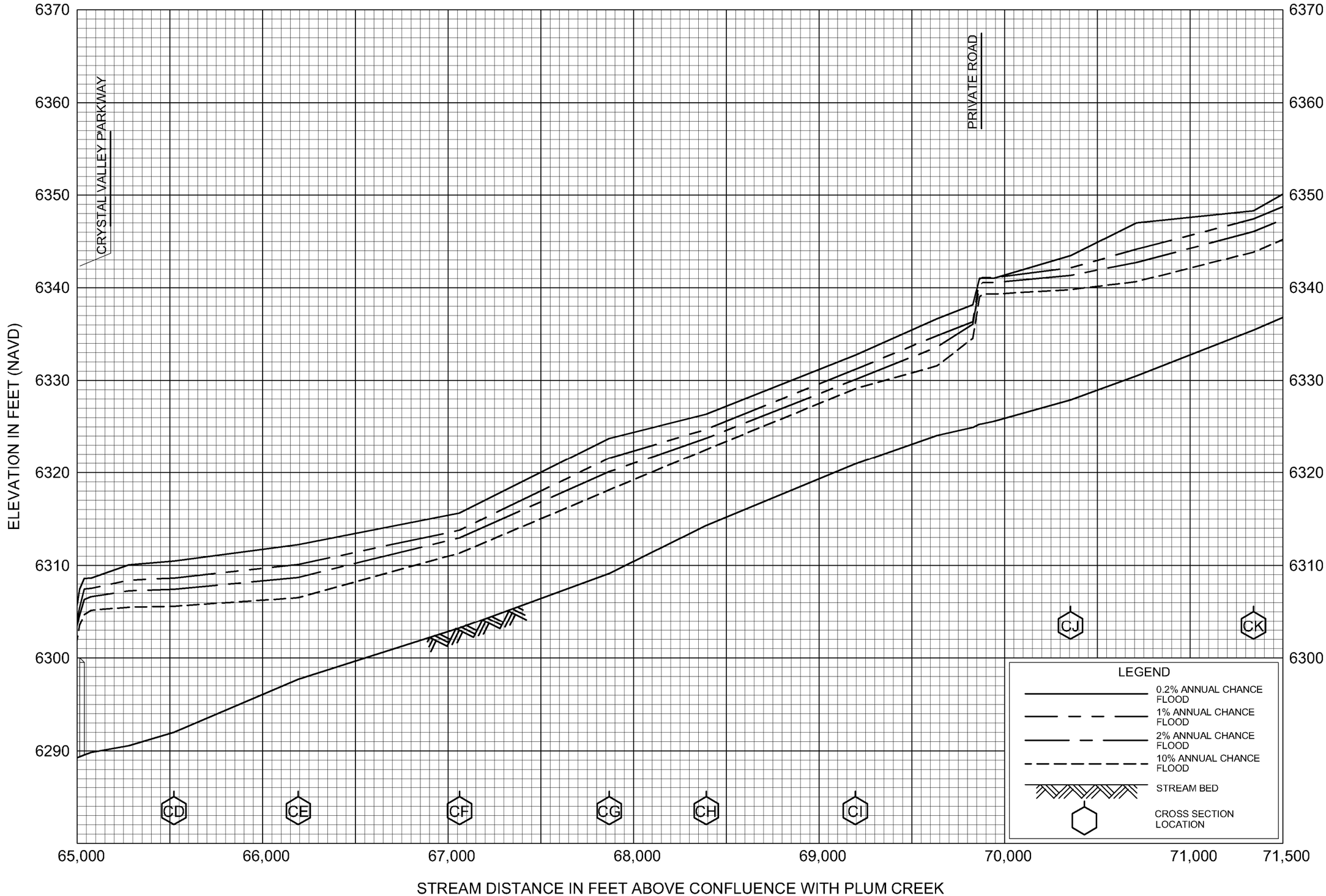

FLOOD PROFILES

EAST PLUM CREEK

FEDERAL EMERGENCY MANAGEMENT AGENCY

DOUGLAS COUNTY, CO
AND INCORPORATED AREAS

062P

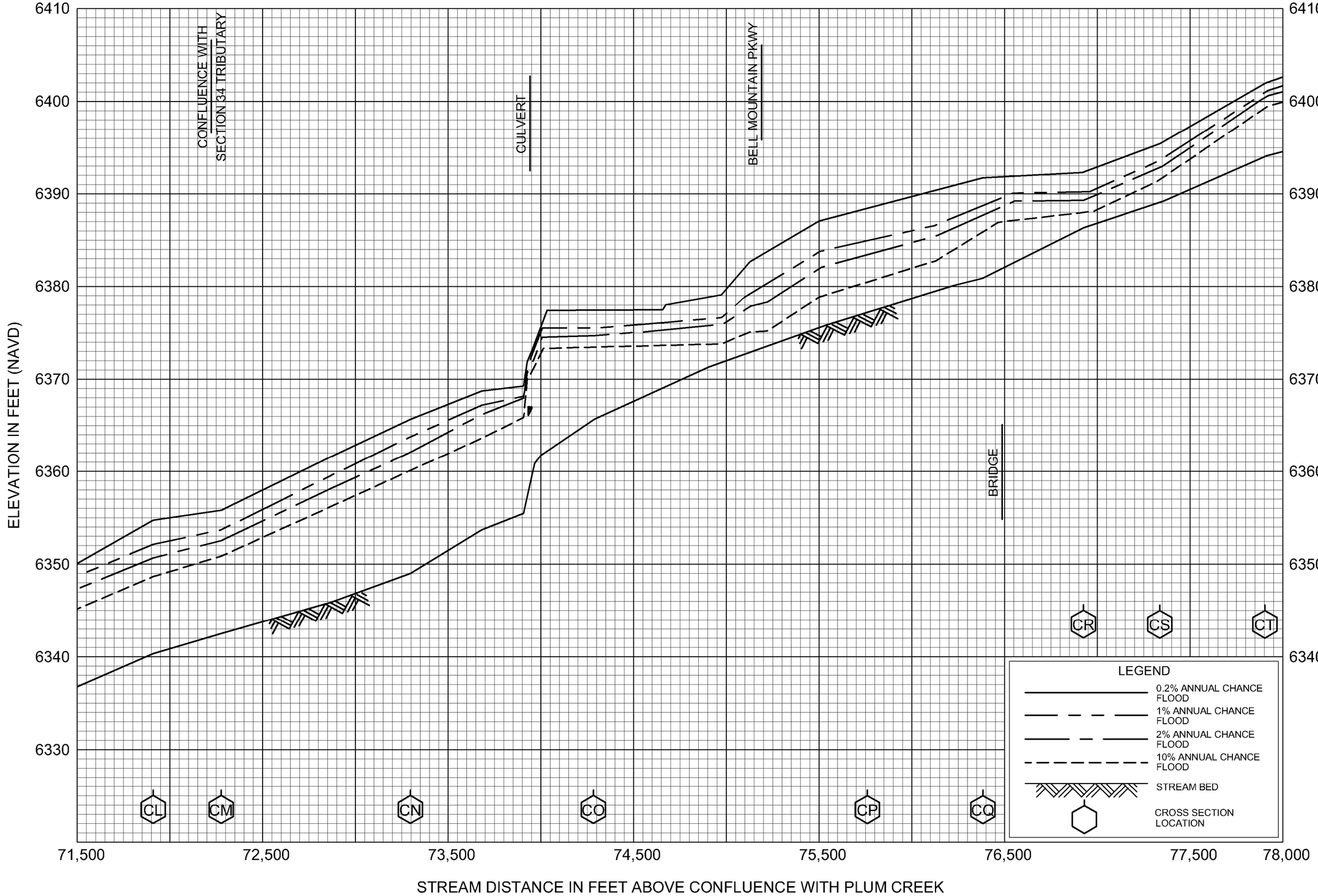

FLOOD PROFILES

EAST PLUM CREEK

FEDERAL EMERGENCY MANAGEMENT AGENCY

DOUGLAS COUNTY, CO
AND INCORPORATED AREAS

063P

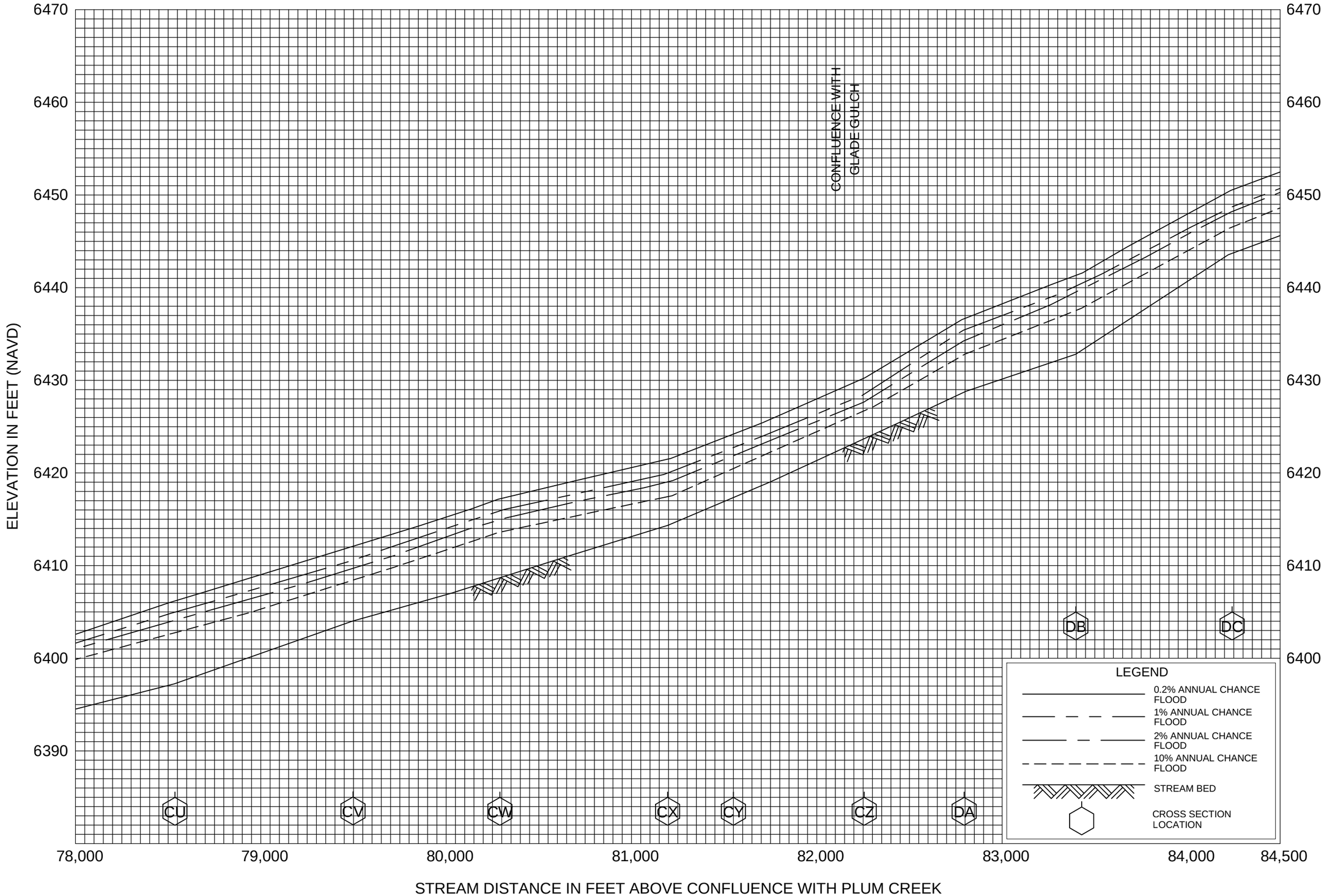

FLOOD PROFILES

EAST PLUM CREEK

FEDERAL EMERGENCY MANAGEMENT AGENCY

DOUGLAS COUNTY, CO
AND INCORPORATED AREAS

064P

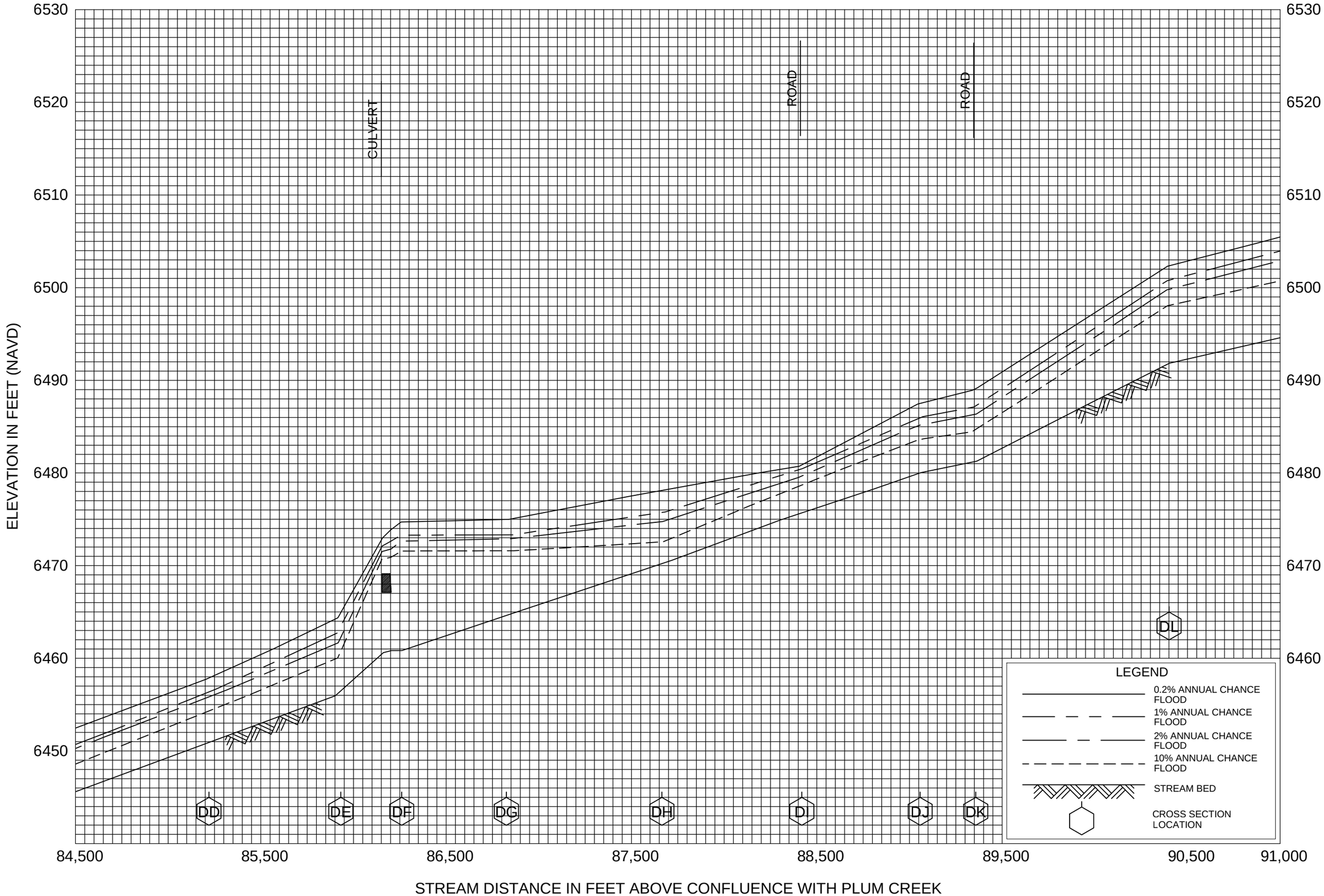

FLOOD PROFILES

EAST PLUM CREEK

FEDERAL EMERGENCY MANAGEMENT AGENCY

DOUGLAS COUNTY, CO
AND INCORPORATED AREAS

065P

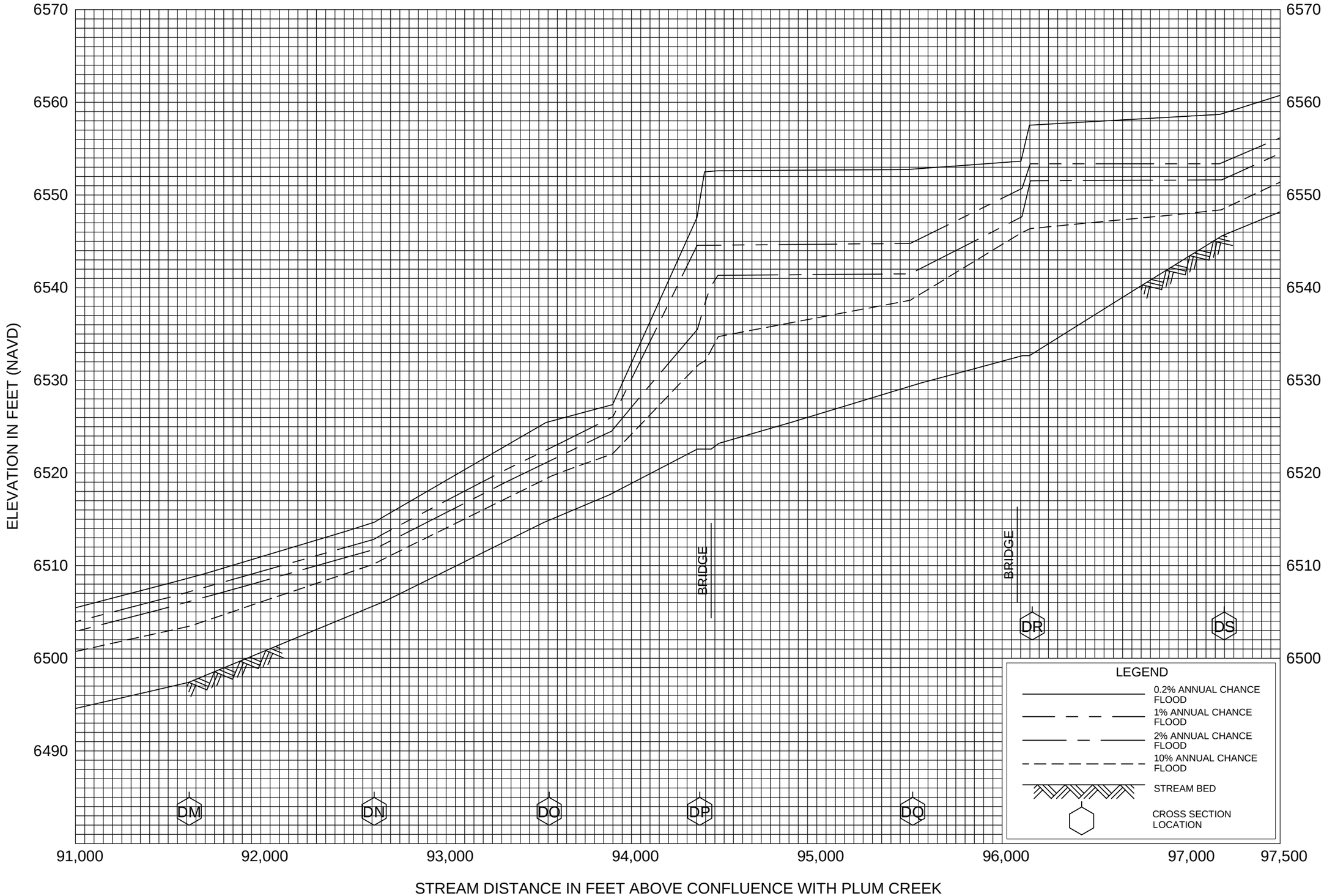

FLOOD PROFILES

EAST PLUM CREEK

FEDERAL EMERGENCY MANAGEMENT AGENCY

DOUGLAS COUNTY, CO
AND INCORPORATED AREAS

066P

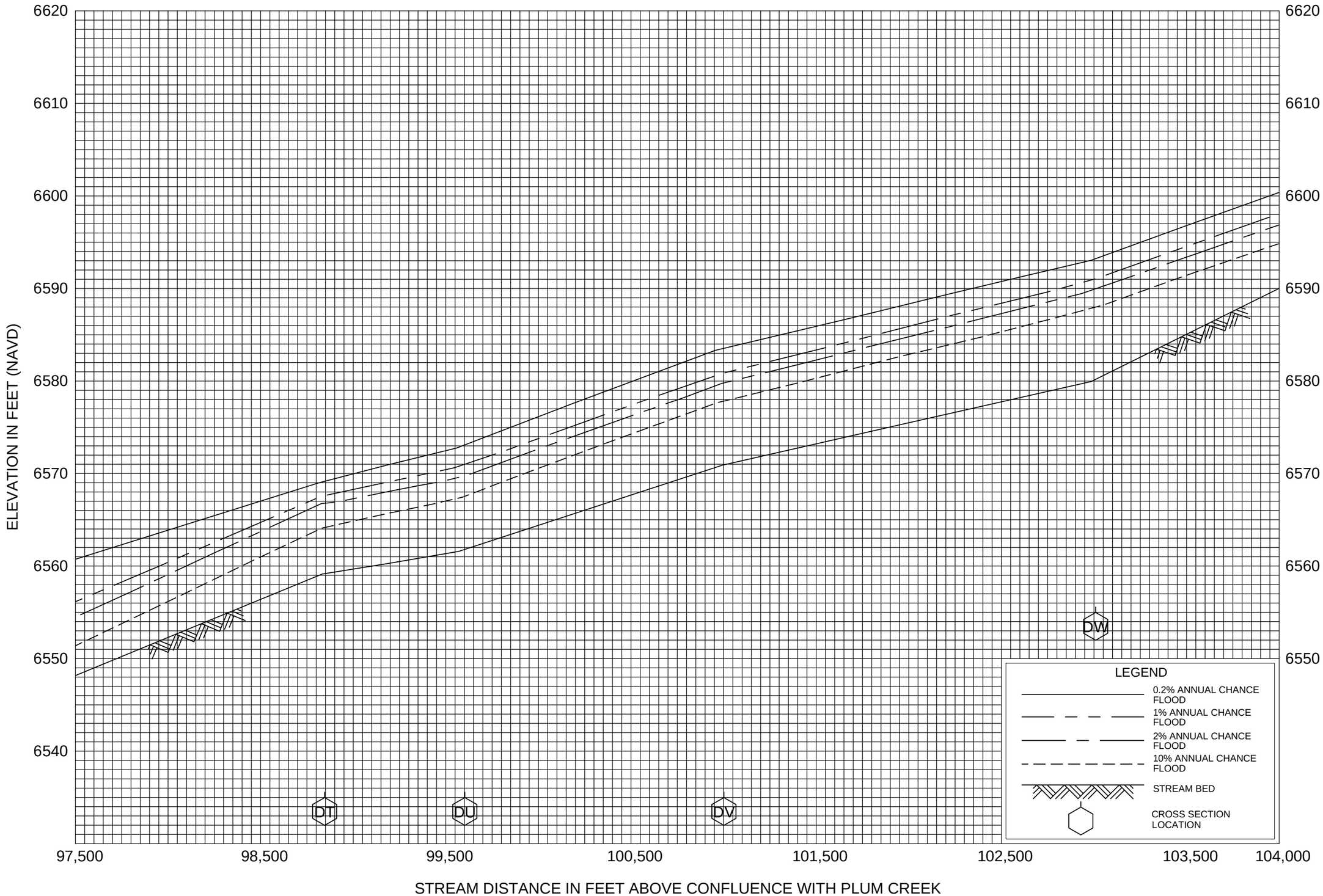

FLOOD PROFILES

EAST PLUM CREEK

FEDERAL EMERGENCY MANAGEMENT AGENCY

DOUGLAS COUNTY, CO
AND INCORPORATED AREAS

067P



FLOOD PROFILES

EAST PLUM CREEK

FEDERAL EMERGENCY MANAGEMENT AGENCY

DOUGLAS COUNTY, CO
AND INCORPORATED AREAS

068P



FLOOD PROFILES

EAST PLUM CREEK

FEDERAL EMERGENCY MANAGEMENT AGENCY

DOUGLAS COUNTY, CO
AND INCORPORATED AREAS

069P

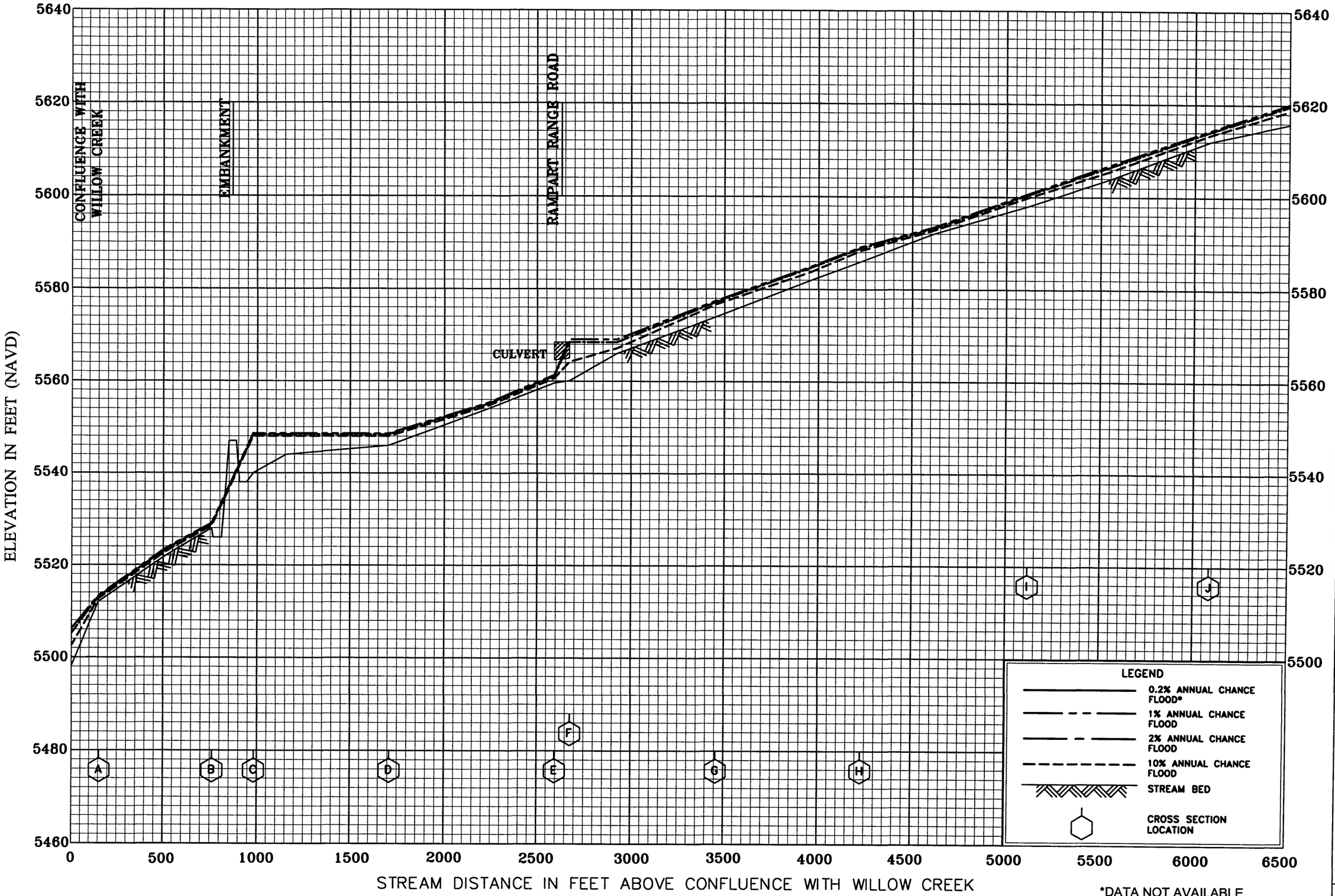

FLOOD PROFILES

EAST WILLOW CREEK

FEDERAL EMERGENCY MANAGEMENT AGENCY

DOUGLAS COUNTY, CO
AND INCORPORATED AREAS

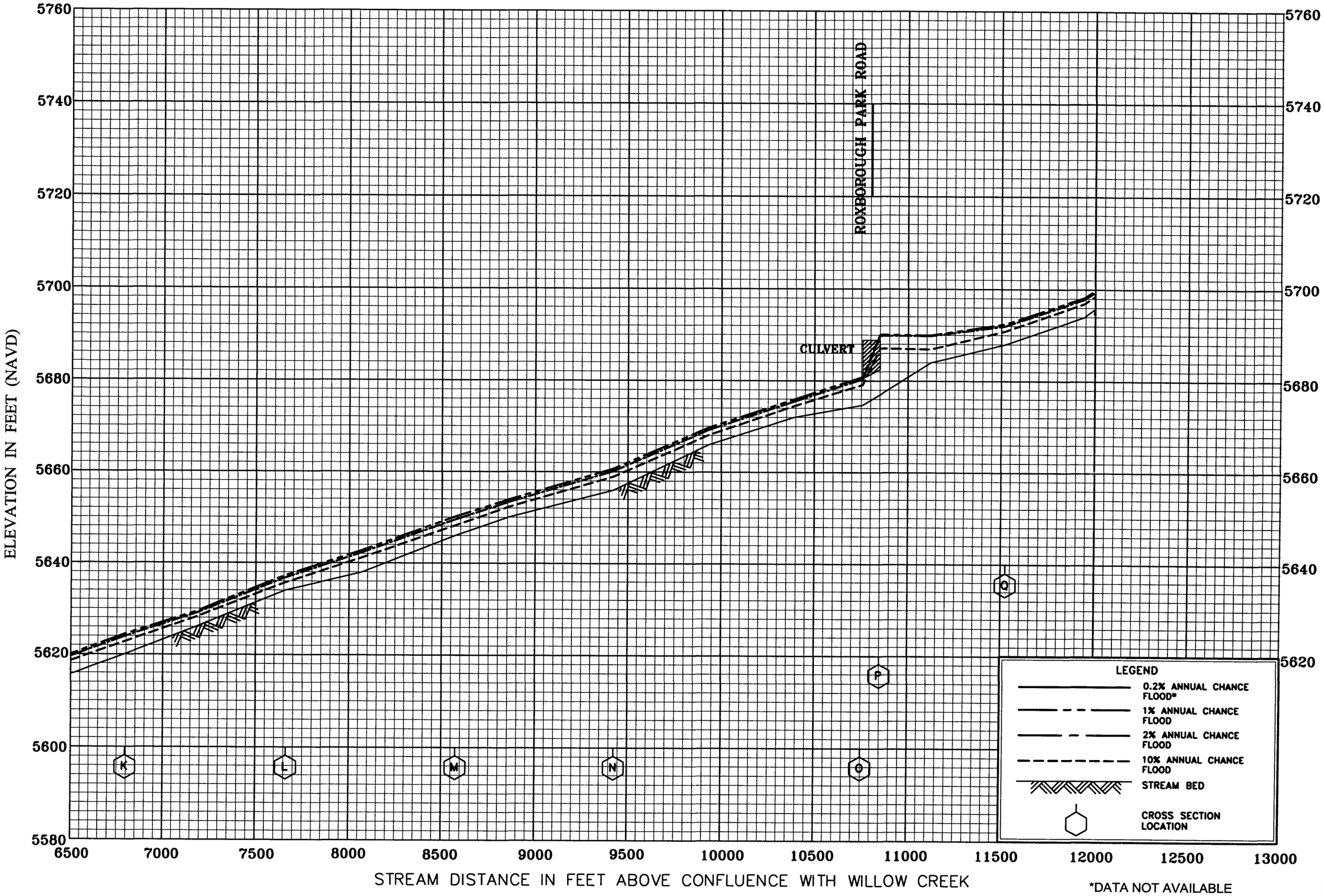

FLOOD PROFILES

EAST WILLOW CREEK

FEDERAL EMERGENCY MANAGEMENT AGENCY

DOUGLAS COUNTY, CO

AND INCORPORATED AREAS

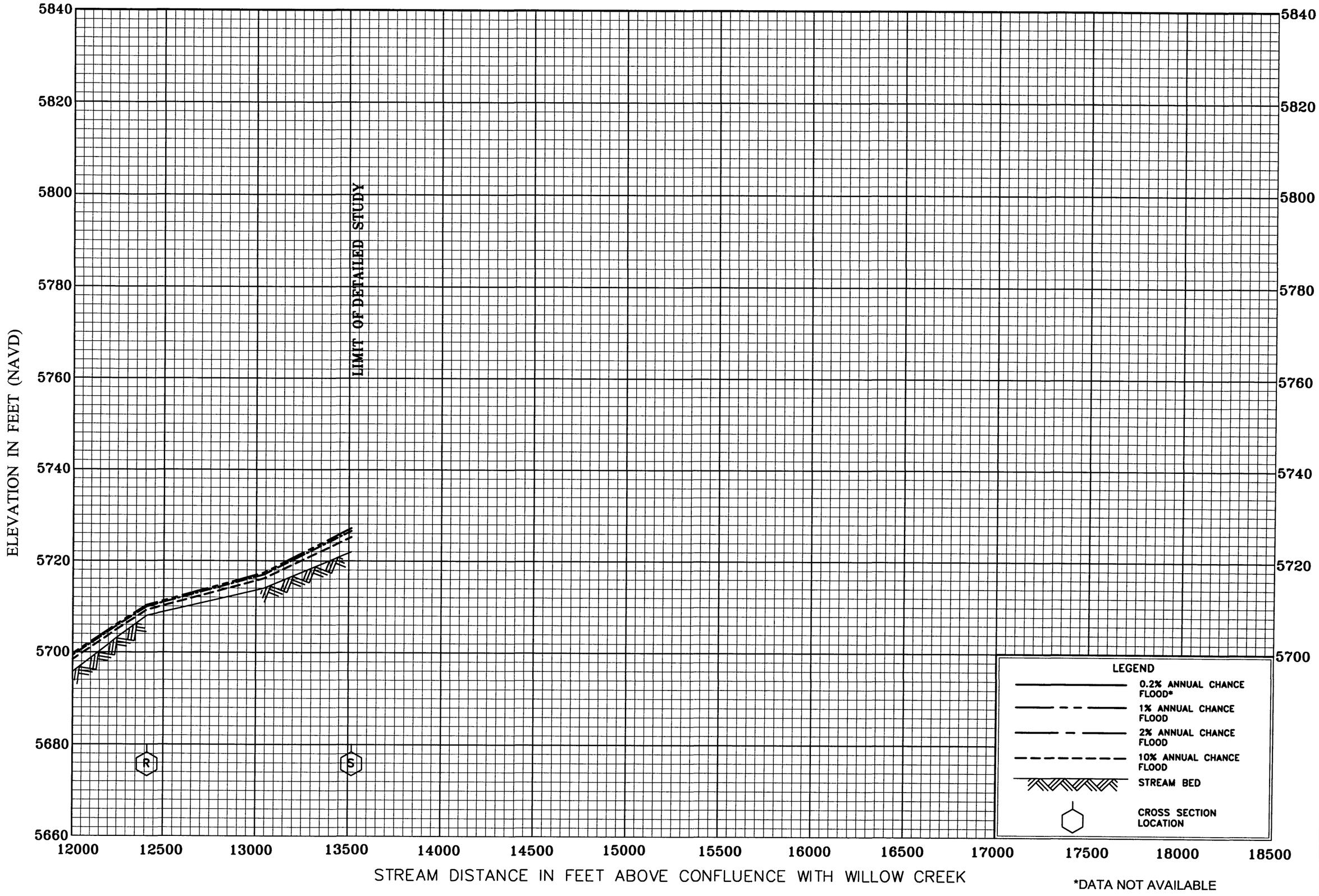

*DATA NOT AVAILABLE

FLOOD PROFILES

EAST WILLOW CREEK

FEDERAL EMERGENCY MANAGEMENT AGENCY

DOUGLAS COUNTY, CO

AND INCORPORATED AREAS

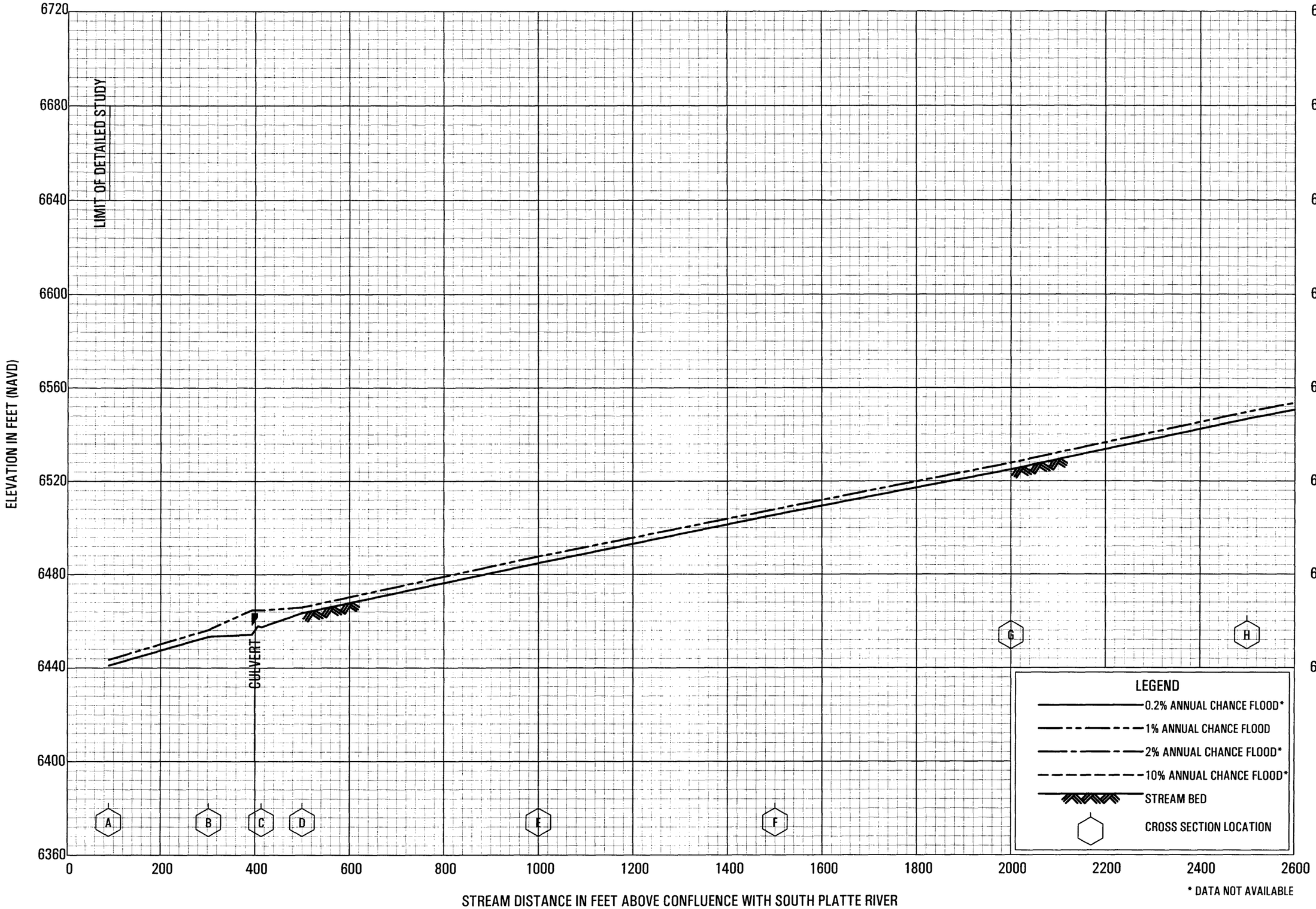

FLOOD PROFILES

FOURMILE CREEK

FEDERAL EMERGENCY MANAGEMENT AGENCY

DOUGLAS COUNTY, CO

AND INCORPORATED AREAS

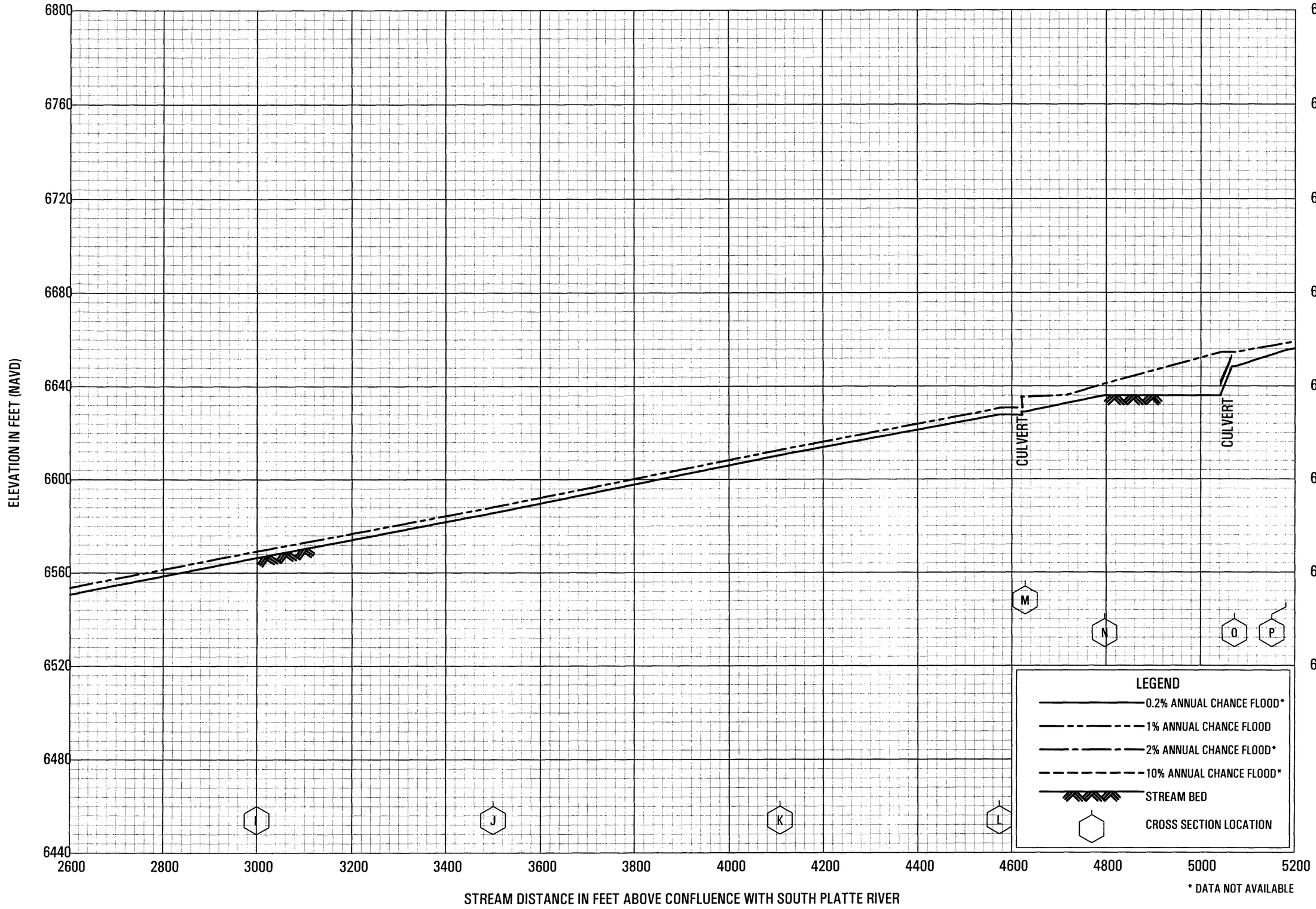

FLOOD PROFILES

FOURMILE CREEK

FEDERAL EMERGENCY MANAGEMENT AGENCY

DOUGLAS COUNTY, CO

AND INCORPORATED AREAS

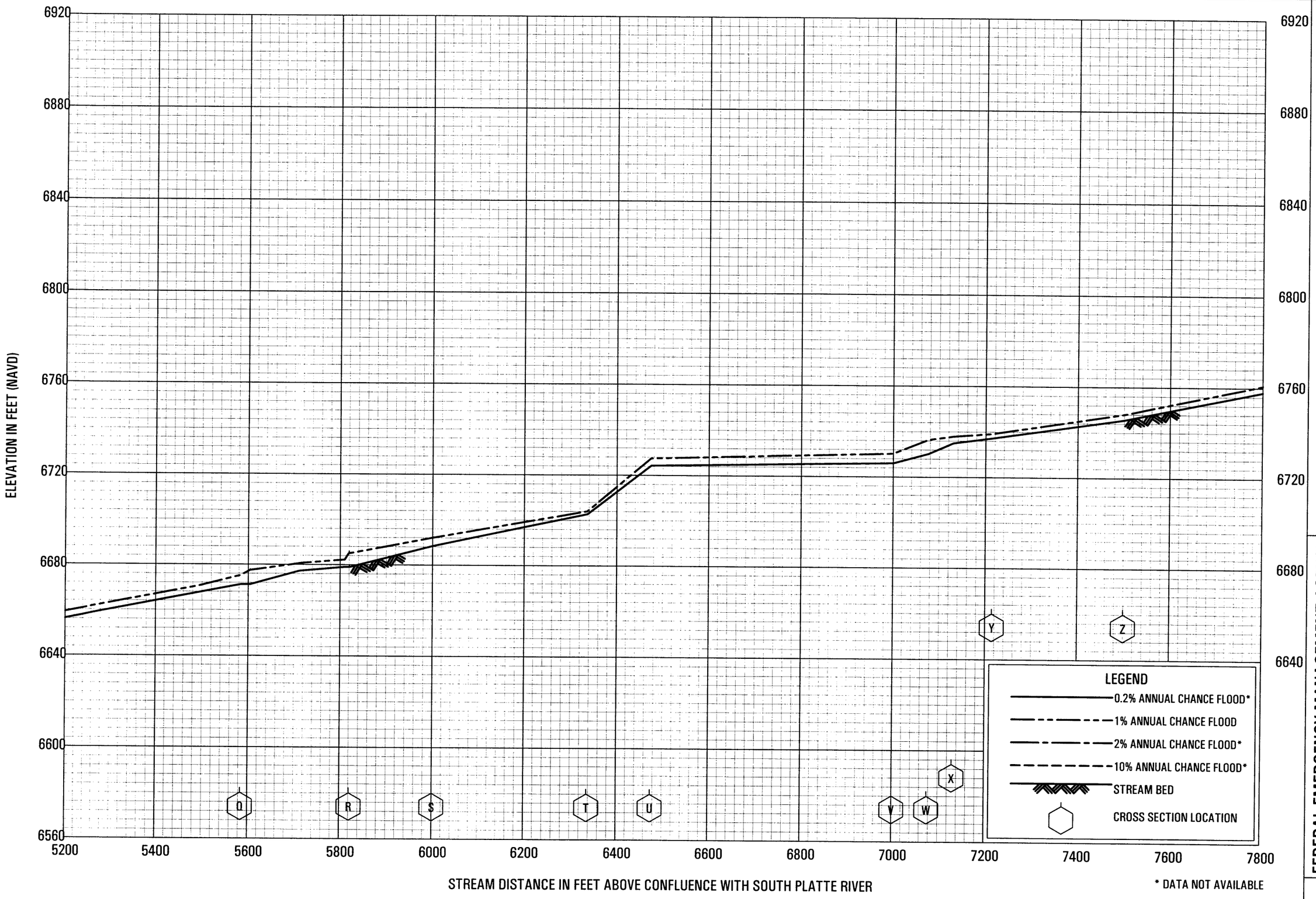

FLOOD PROFILES

FOURMILE CREEK

FEDERAL EMERGENCY MANAGEMENT AGENCY

DOUGLAS COUNTY, CO

AND INCORPORATED AREAS

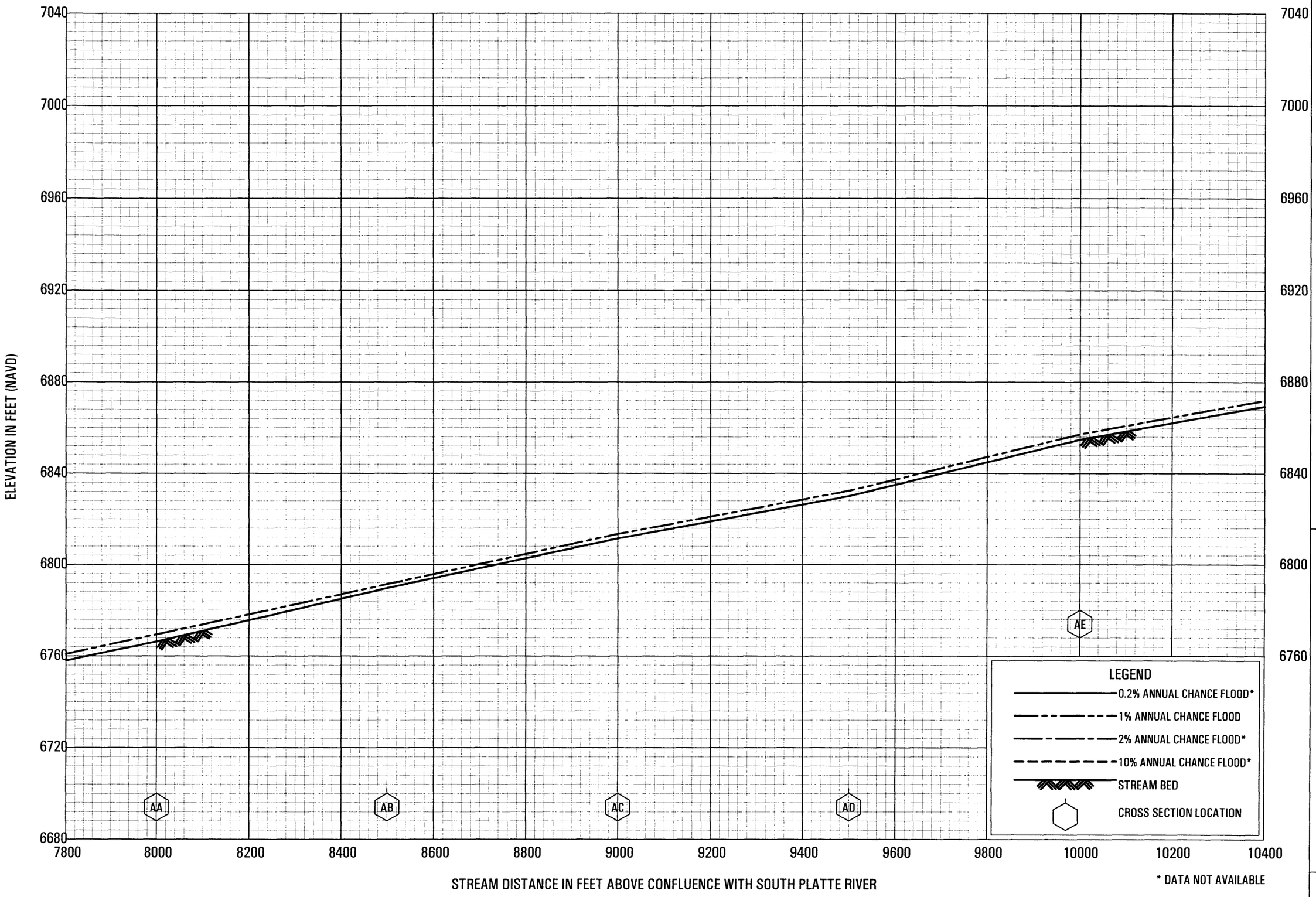

FLOOD PROFILES

FOURMILE CREEK

FEDERAL EMERGENCY MANAGEMENT AGENCY

DOUGLAS COUNTY, CO

AND INCORPORATED AREAS

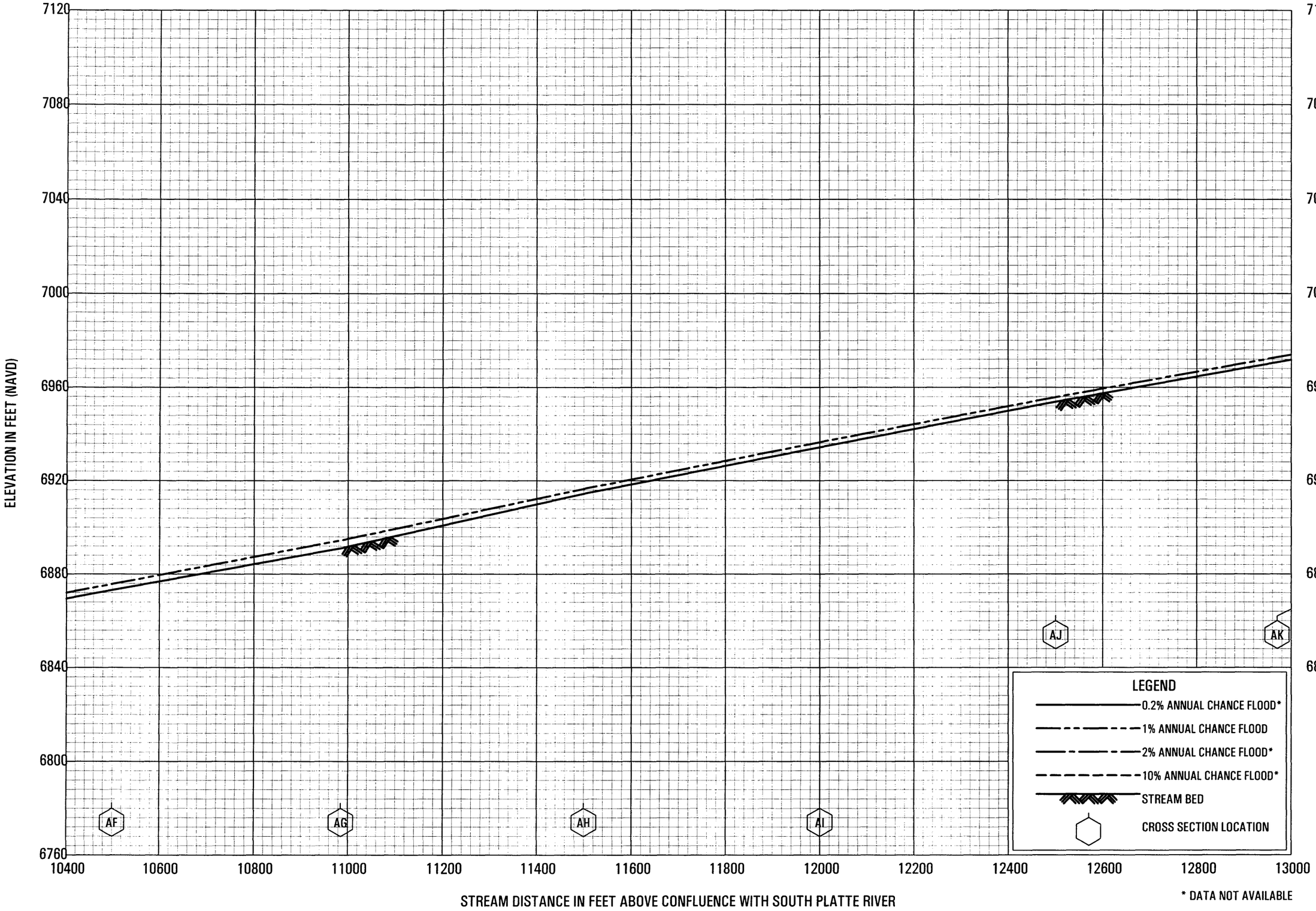

FLOOD PROFILES

FOURMILE CREEK

FEDERAL EMERGENCY MANAGEMENT AGENCY

DOUGLAS COUNTY, CO

AND INCORPORATED AREAS

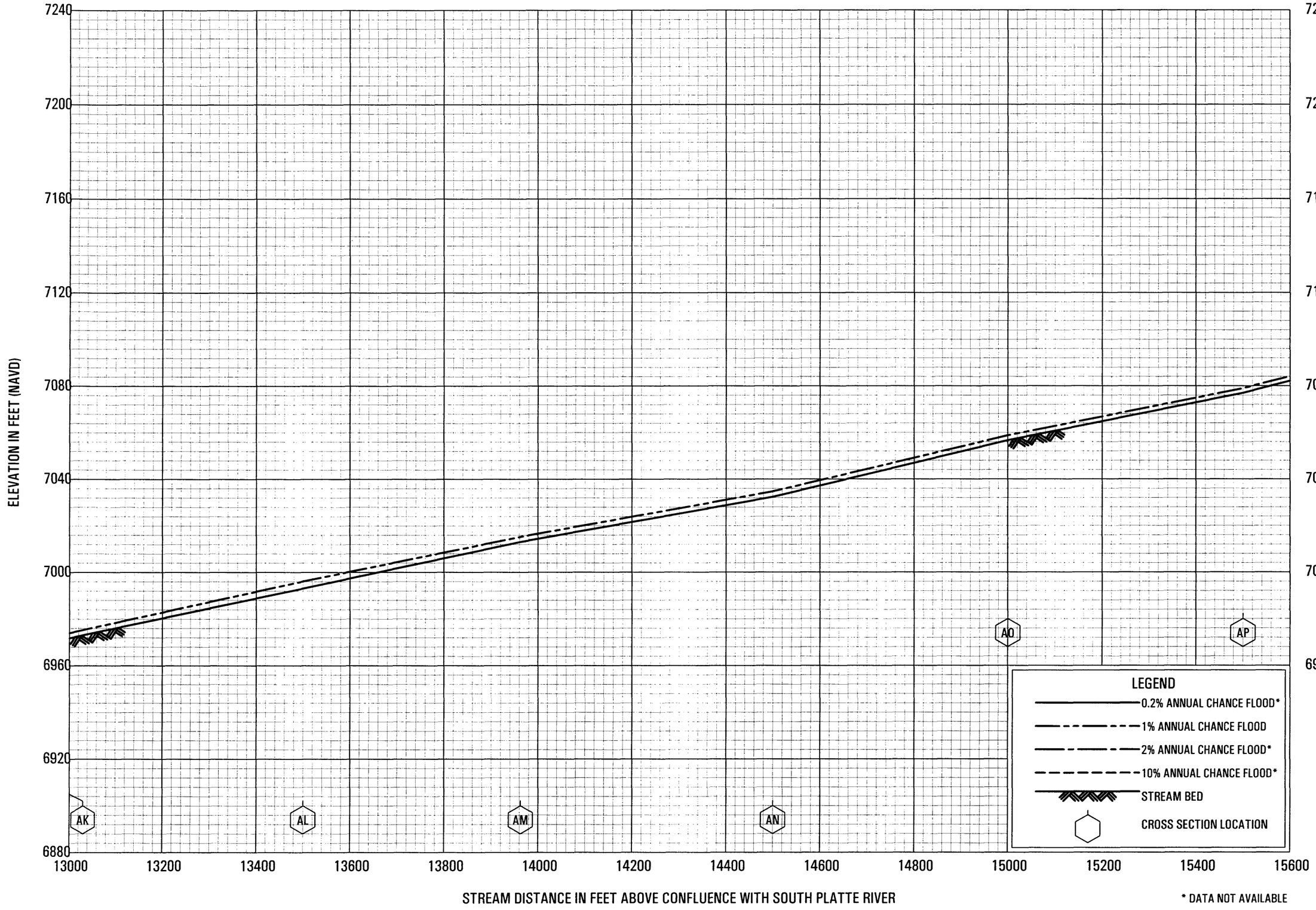

FLOOD PROFILES

FOURMILE CREEK

FEDERAL EMERGENCY MANAGEMENT AGENCY

DOUGLAS COUNTY, CO

AND INCORPORATED AREAS

78P

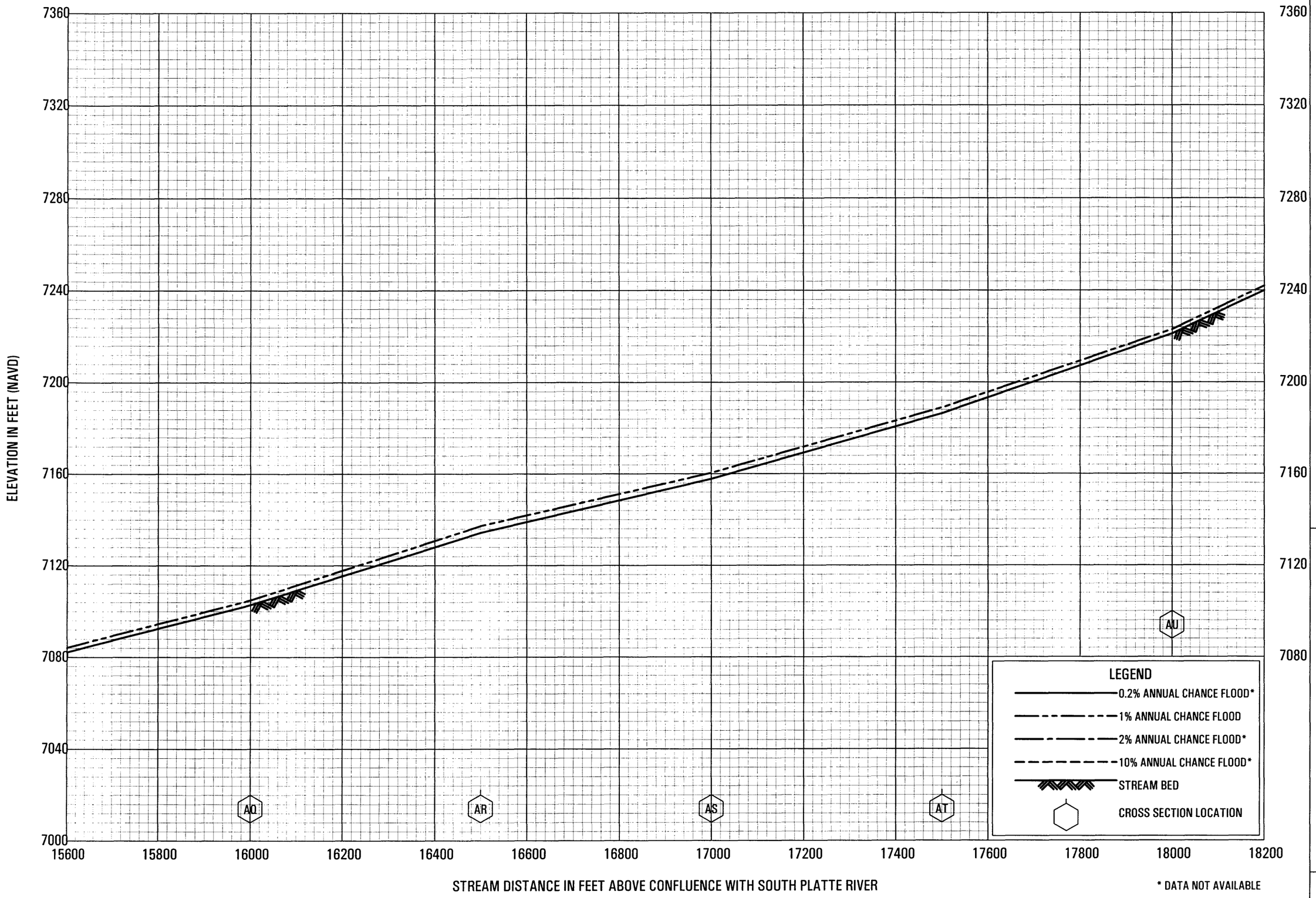

FLOOD PROFILES

FOURMILE CREEK

FEDERAL EMERGENCY MANAGEMENT AGENCY

DOUGLAS COUNTY, CO

AND INCORPORATED AREAS

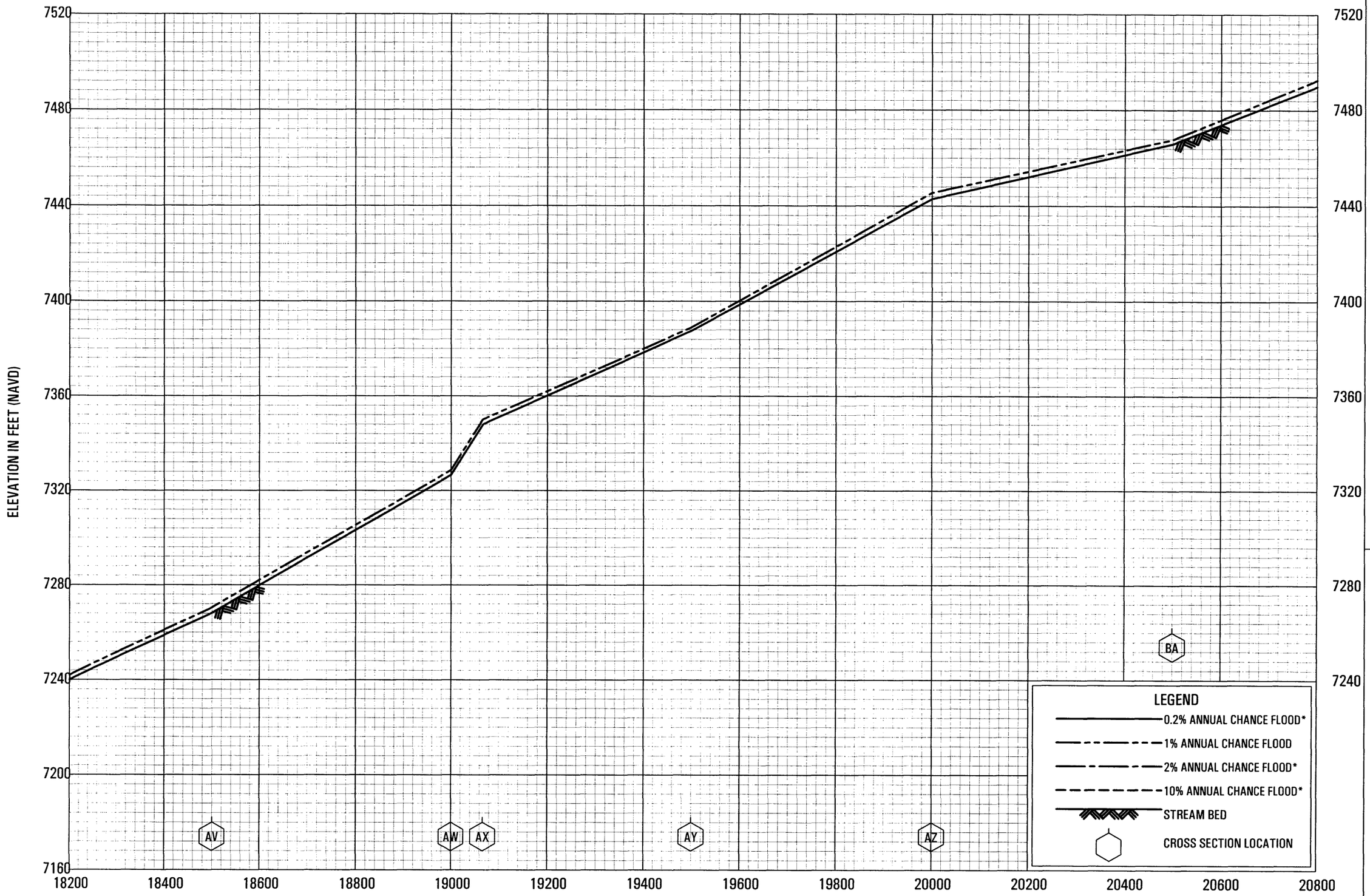

FLOOD PROFILES

FOURMILE CREEK

FEDERAL EMERGENCY MANAGEMENT AGENCY

DOUGLAS COUNTY, CO

AND INCORPORATED AREAS

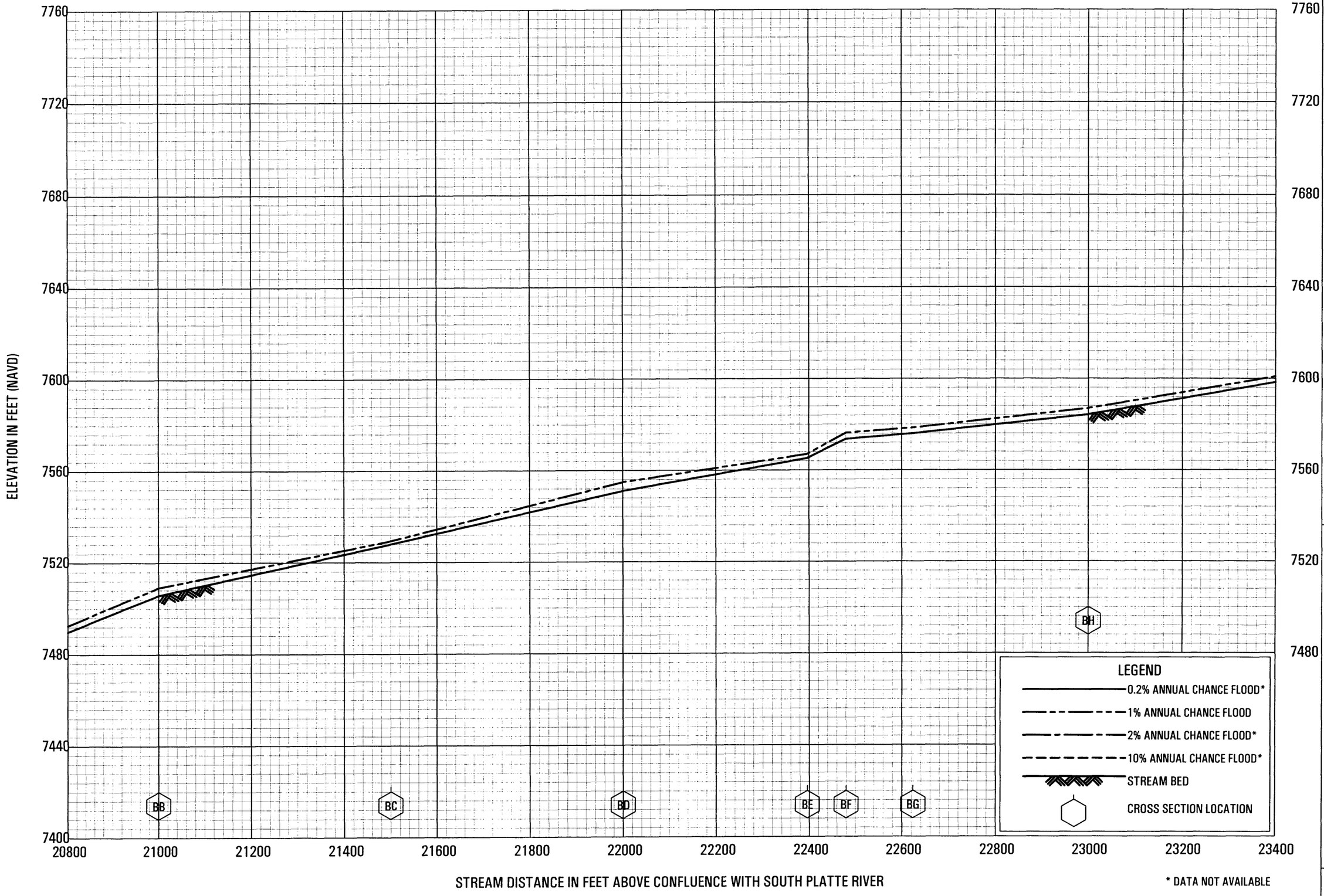

FLOOD PROFILES

FOURMILE CREEK

FEDERAL EMERGENCY MANAGEMENT AGENCY

DOUGLAS COUNTY, CO

AND INCORPORATED AREAS

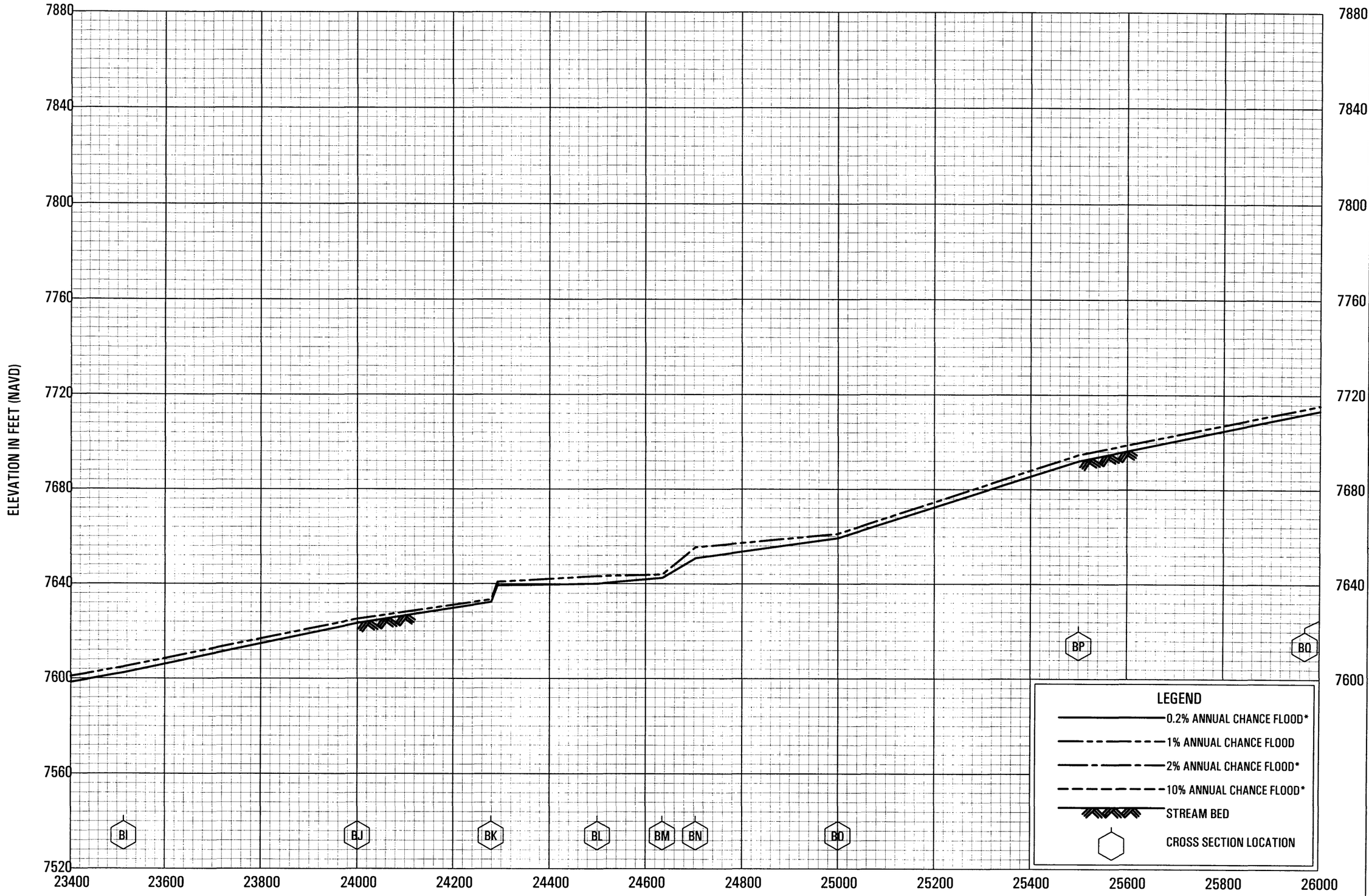

FLOOD PROFILES

FOURMILE CREEK

FEDERAL EMERGENCY MANAGEMENT AGENCY

DOUGLAS COUNTY, CO

AND INCORPORATED AREAS

82P

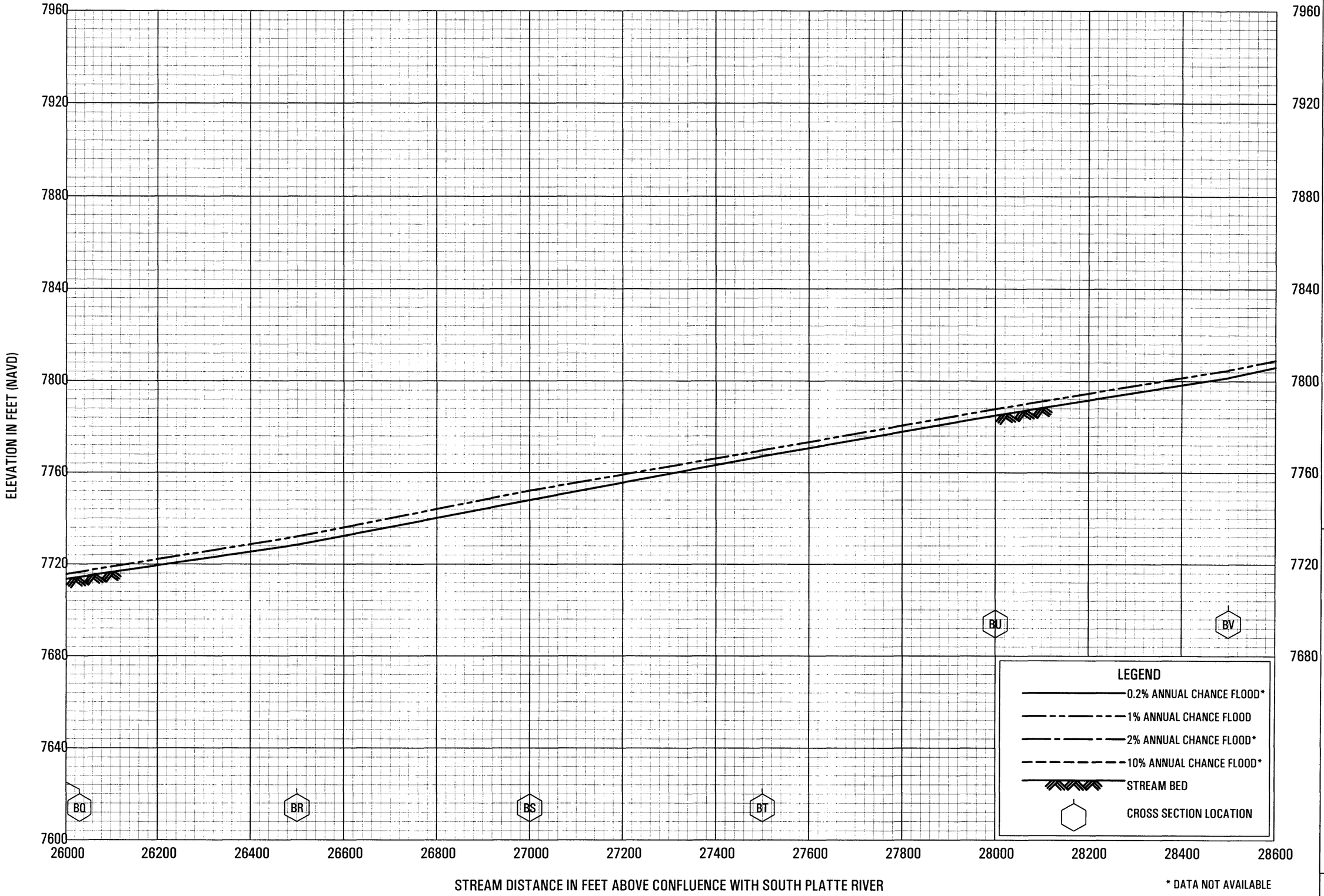

FLOOD PROFILES

FOURMILE CREEK

FEDERAL EMERGENCY MANAGEMENT AGENCY

DOUGLAS COUNTY, CO

AND INCORPORATED AREAS

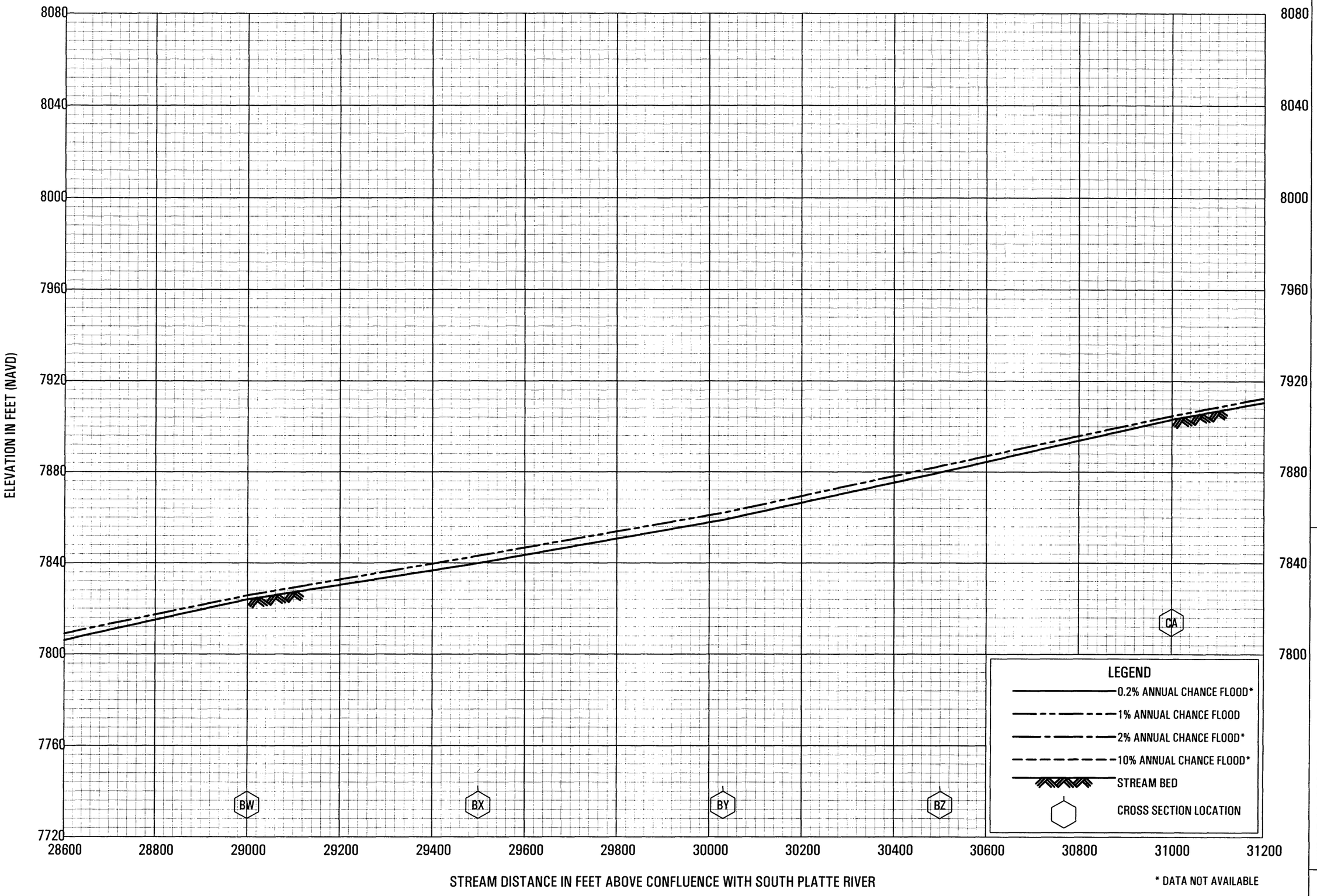

FLOOD PROFILES

FOURMILE CREEK

FEDERAL EMERGENCY MANAGEMENT AGENCY

DOUGLAS COUNTY, CO

AND INCORPORATED AREAS

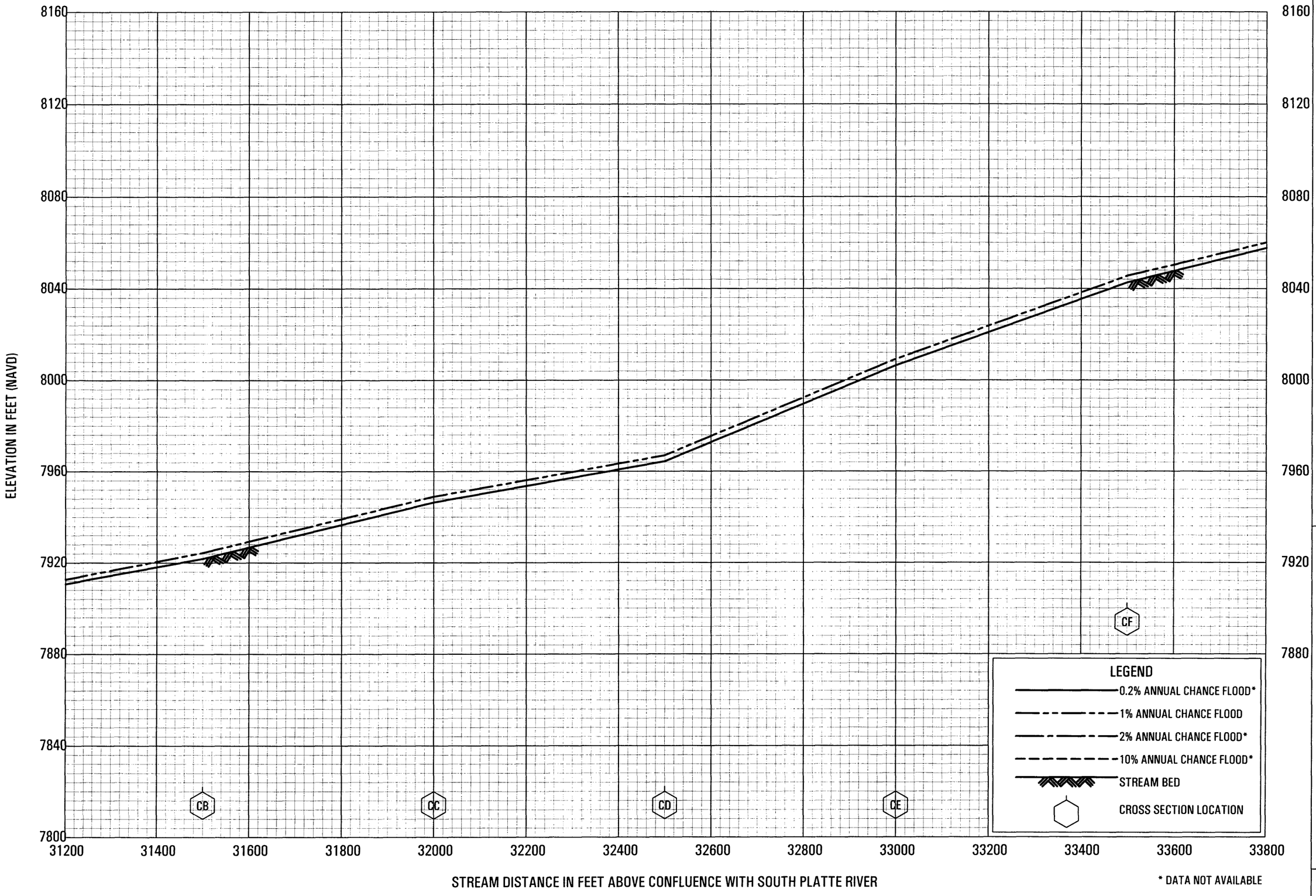

FLOOD PROFILES

FOURMILE CREEK

FEDERAL EMERGENCY MANAGEMENT AGENCY

DOUGLAS COUNTY, CO

AND INCORPORATED AREAS

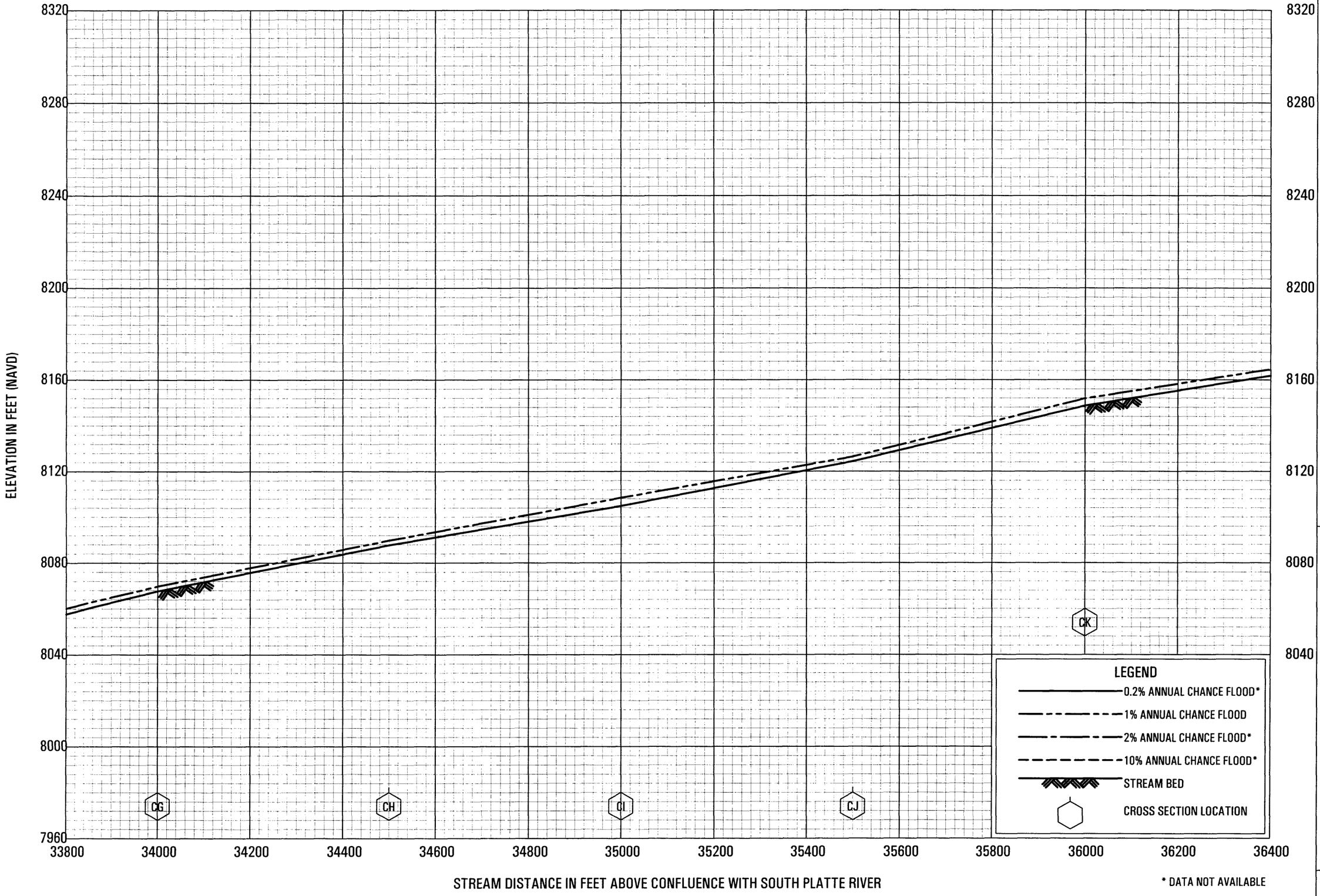

FLOOD PROFILES

FOURMILE CREEK

FEDERAL EMERGENCY MANAGEMENT AGENCY

DOUGLAS COUNTY, CO

AND INCORPORATED AREAS

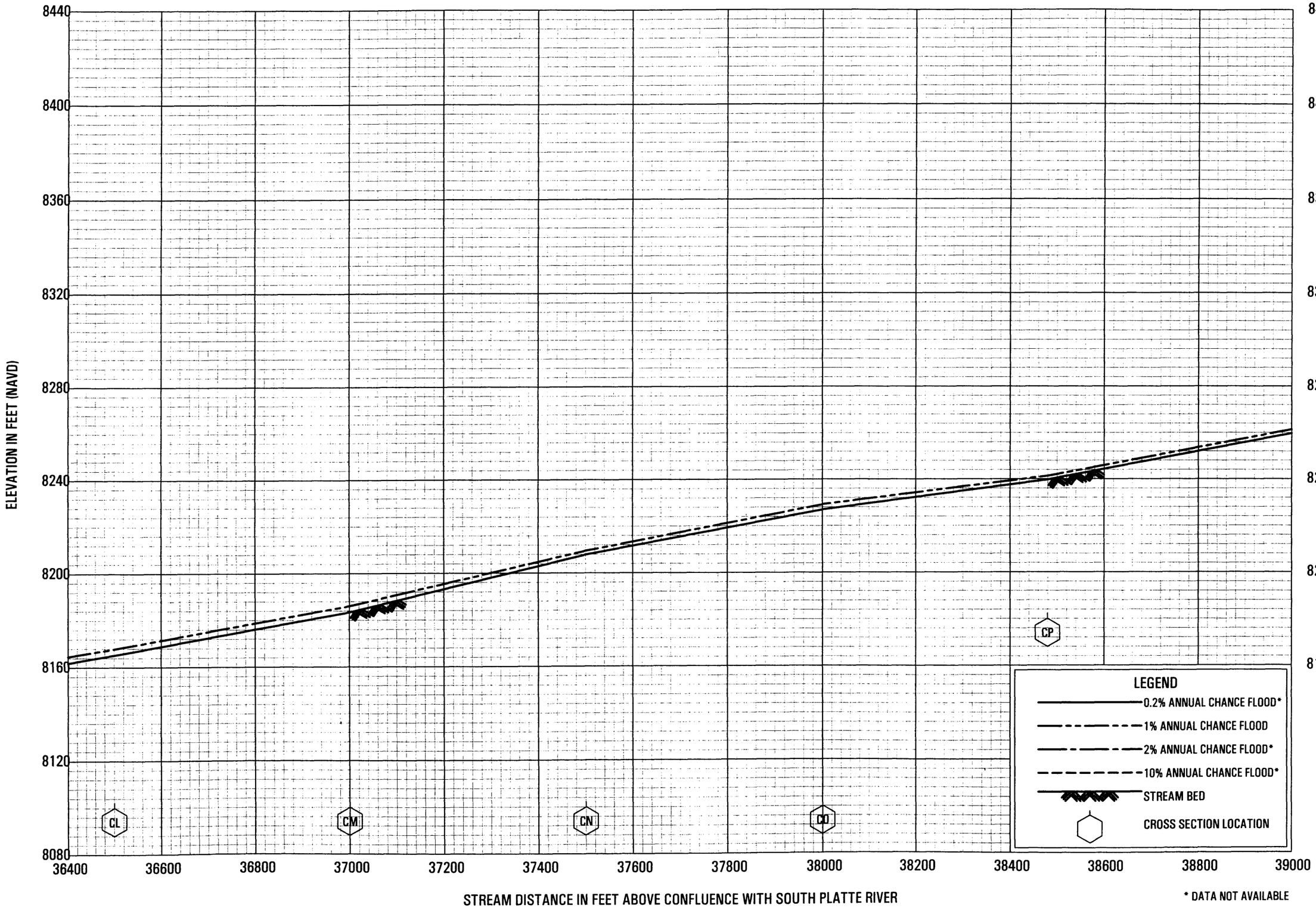

FLOOD PROFILES

FOURMILE CREEK

FEDERAL EMERGENCY MANAGEMENT AGENCY

DOUGLAS COUNTY, CO

AND INCORPORATED AREAS

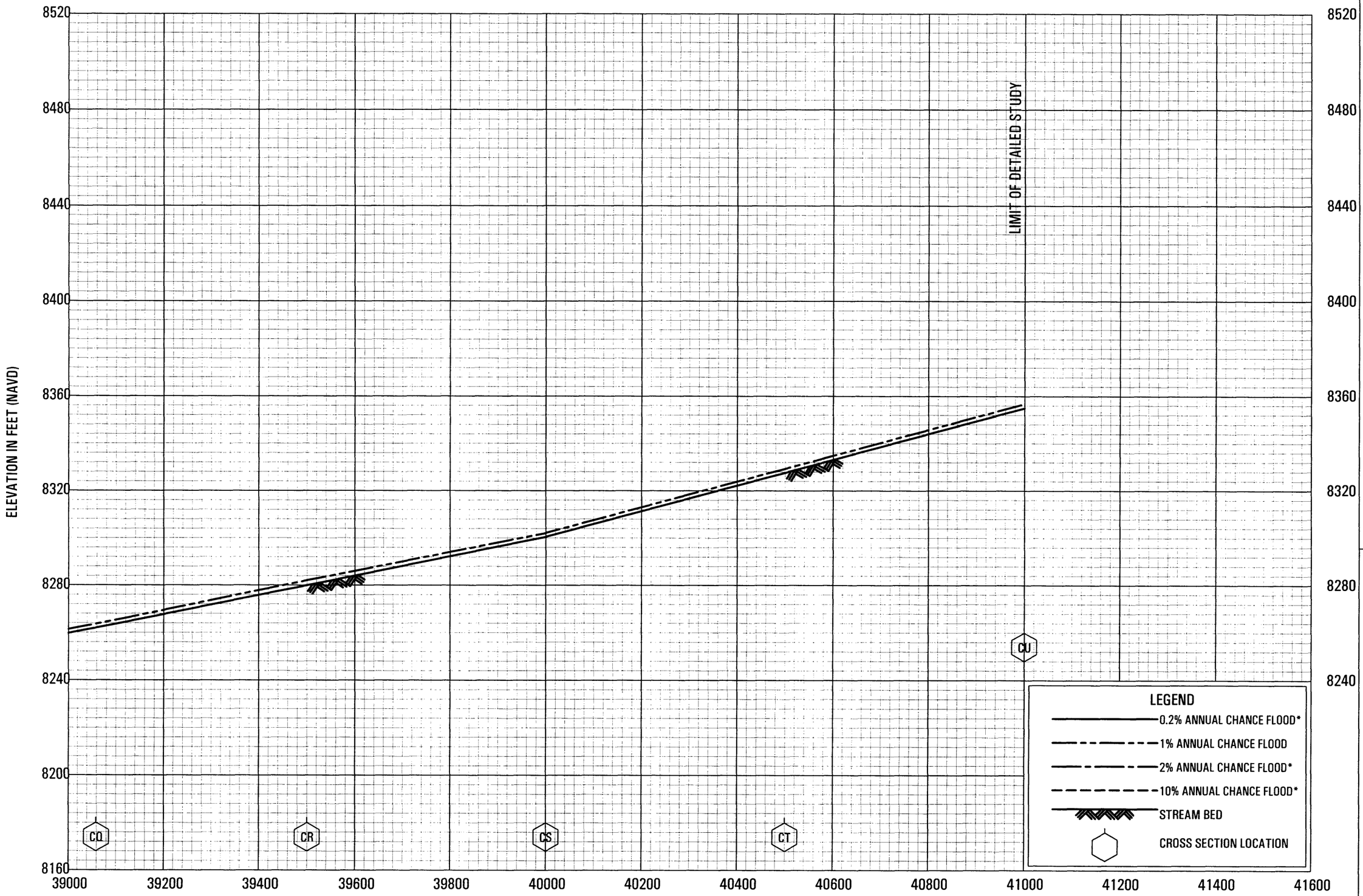

FLOOD PROFILES

FOURMILE CREEK

FEDERAL EMERGENCY MANAGEMENT AGENCY

DOUGLAS COUNTY, CO

AND INCORPORATED AREAS

88P

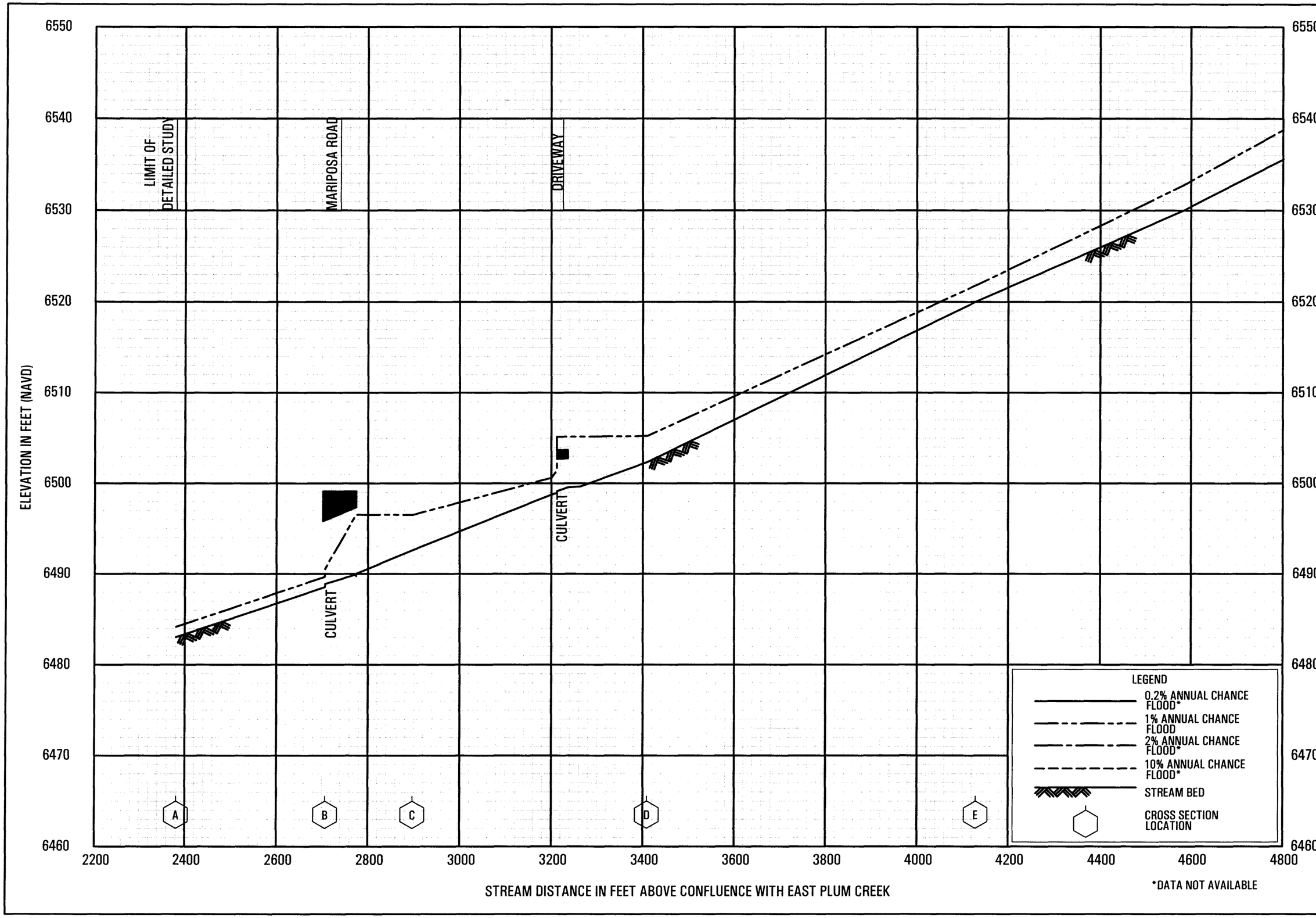

FLOOD PROFILES

GLADE GULCH

FEDERAL EMERGENCY MANAGEMENT AGENCY

DOUGLAS COUNTY, CO

AND INCORPORATED AREAS

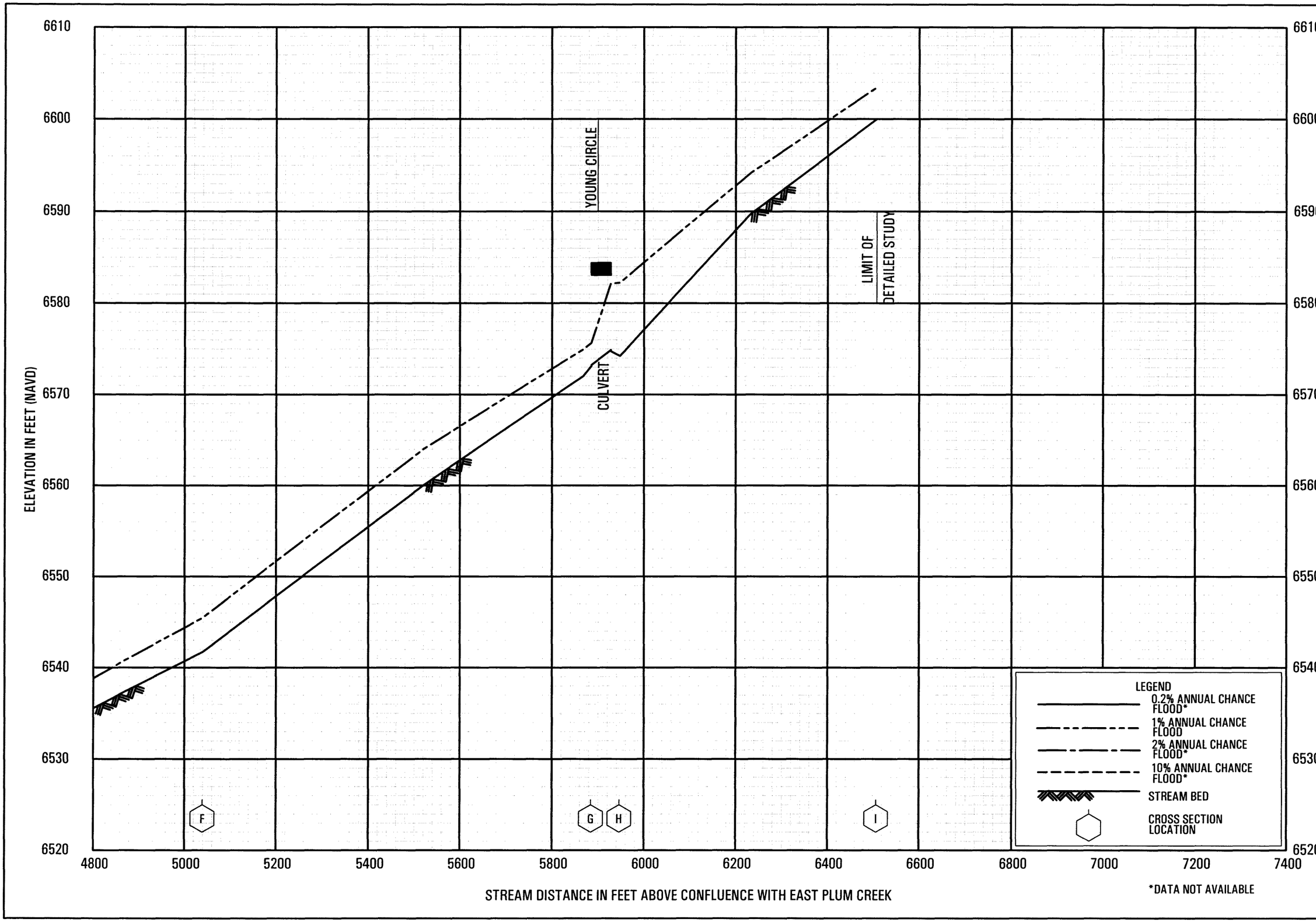

FLOOD PROFILES

GLADE GULCH

FEDERAL EMERGENCY MANAGEMENT AGENCY

DOUGLAS COUNTY, CO

AND INCORPORATED AREAS

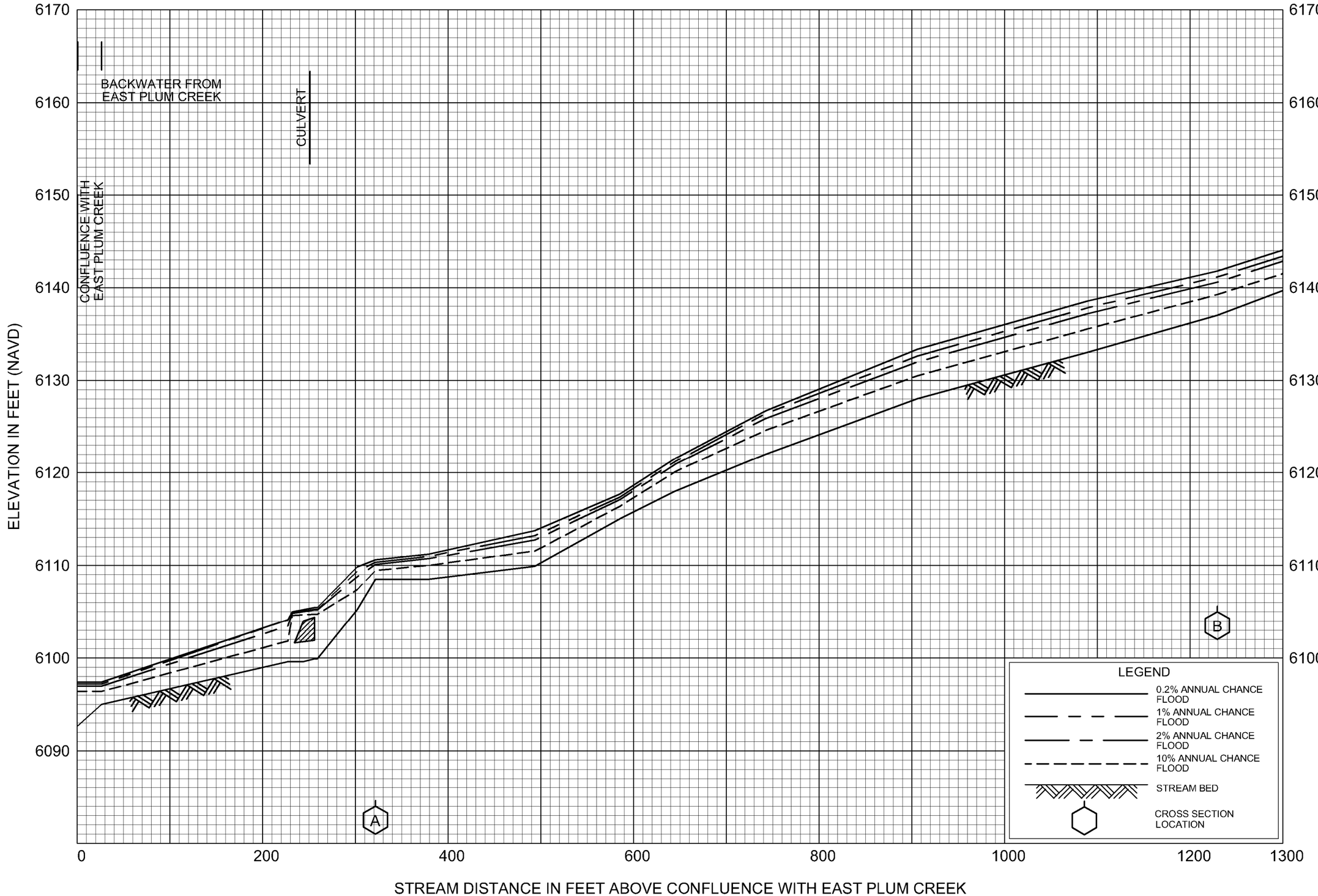

FLOOD PROFILES

HANGMAN'S GULCH

FEDERAL EMERGENCY MANAGEMENT AGENCY

DOUGLAS COUNTY, CO
AND INCORPORATED AREAS

091P

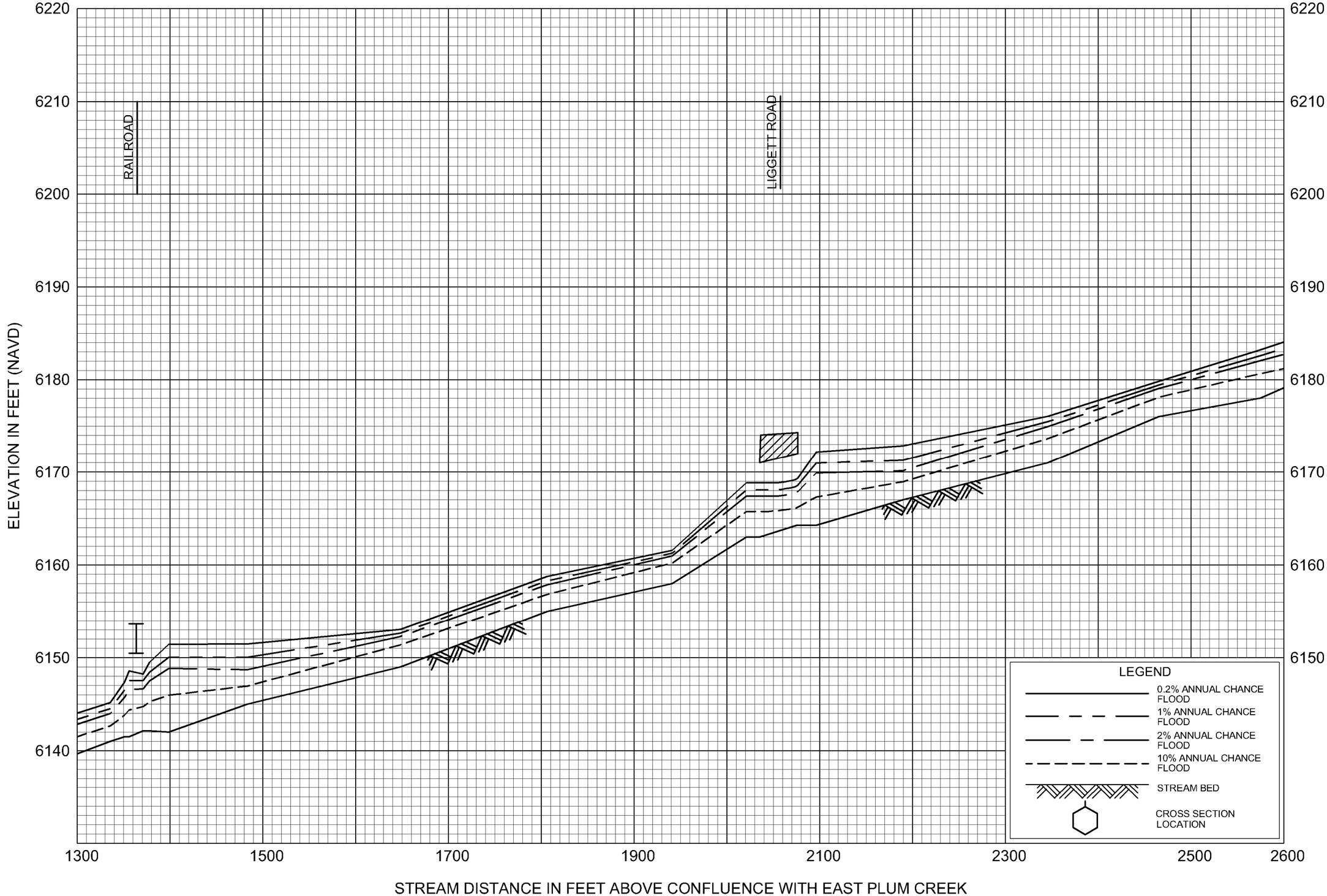

FLOOD PROFILES

HANGMAN'S GULCH

FEDERAL EMERGENCY MANAGEMENT AGENCY

DOUGLAS COUNTY, CO
AND INCORPORATED AREAS

092P

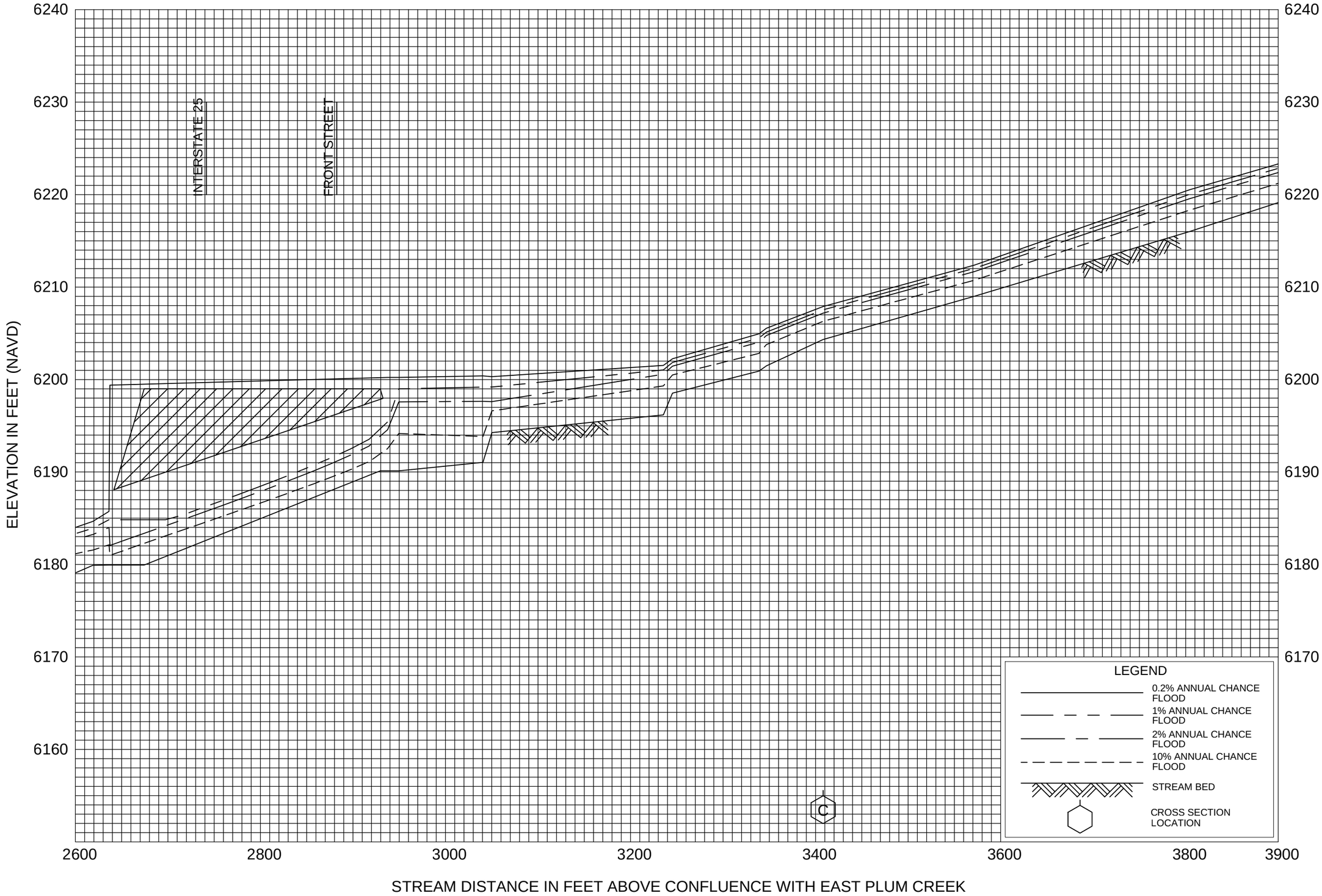

FLOOD PROFILES

HANGMAN'S GULCH

FEDERAL EMERGENCY MANAGEMENT AGENCY

DOUGLAS COUNTY, CO
AND INCORPORATED AREAS

093P

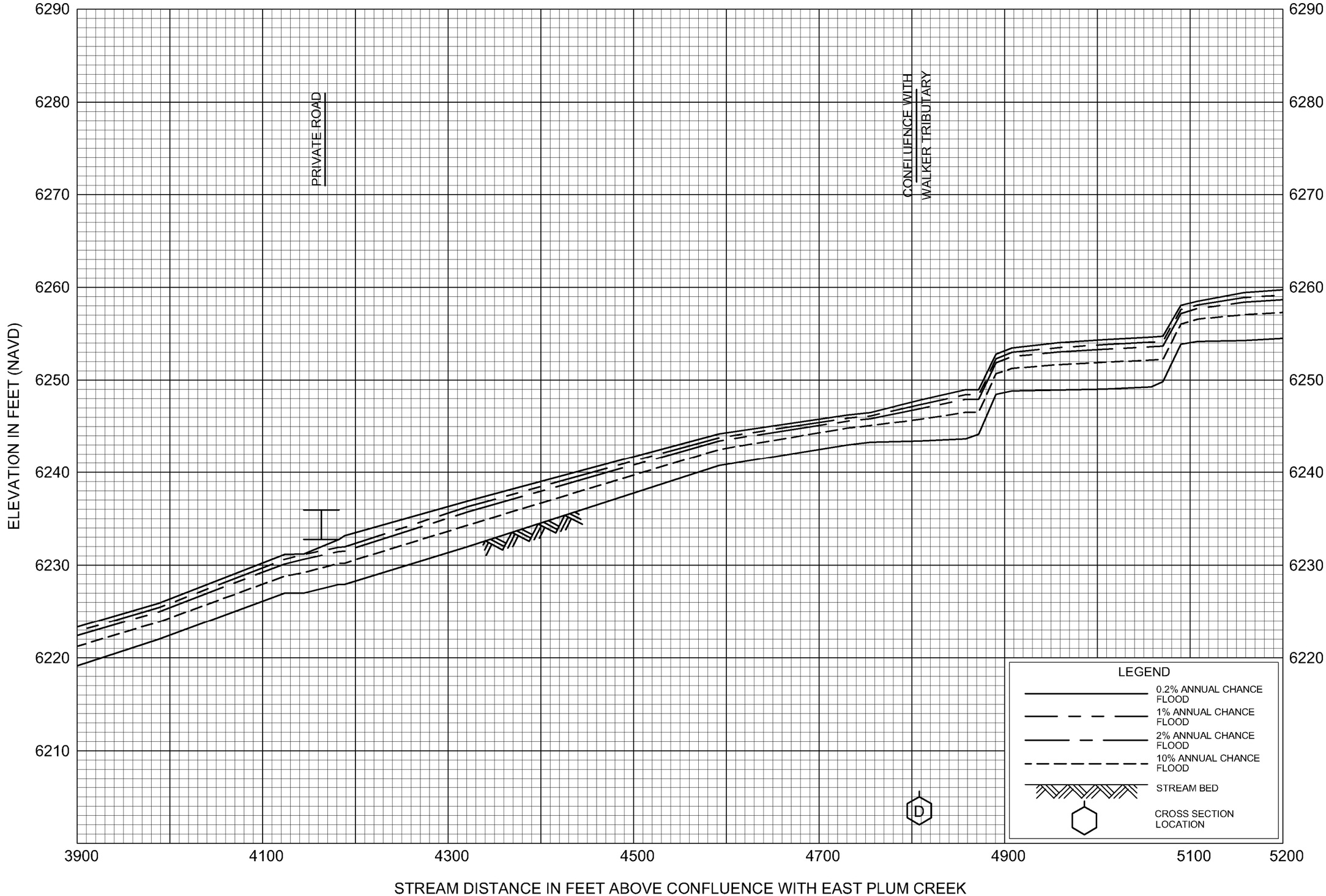

FLOOD PROFILES

HANGMAN'S GULCH

FEDERAL EMERGENCY MANAGEMENT AGENCY

DOUGLAS COUNTY, CO
AND INCORPORATED AREAS

094P

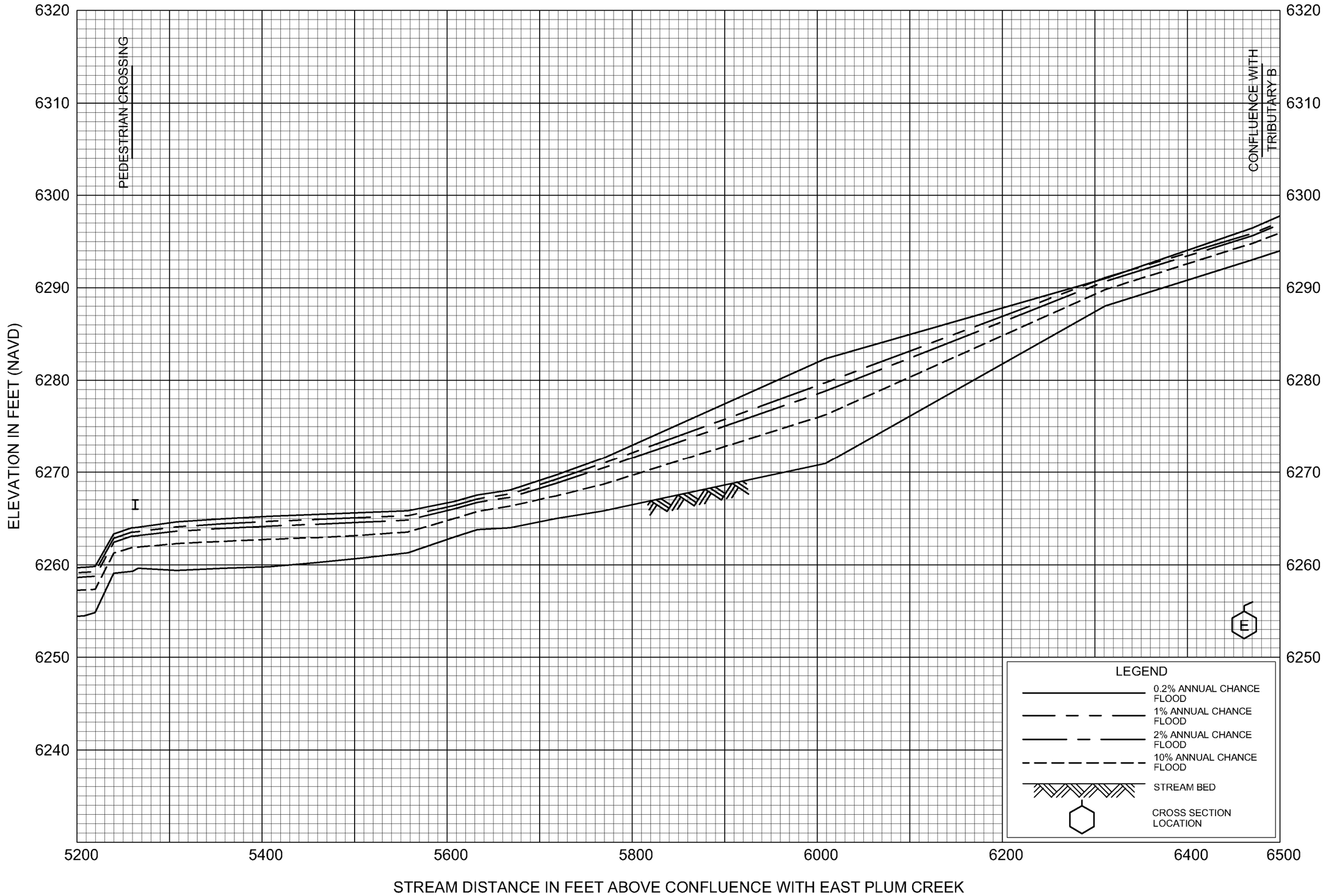

FLOOD PROFILES

HANGMAN'S GULCH

FEDERAL EMERGENCY MANAGEMENT AGENCY

DOUGLAS COUNTY, CO
AND INCORPORATED AREAS

095P

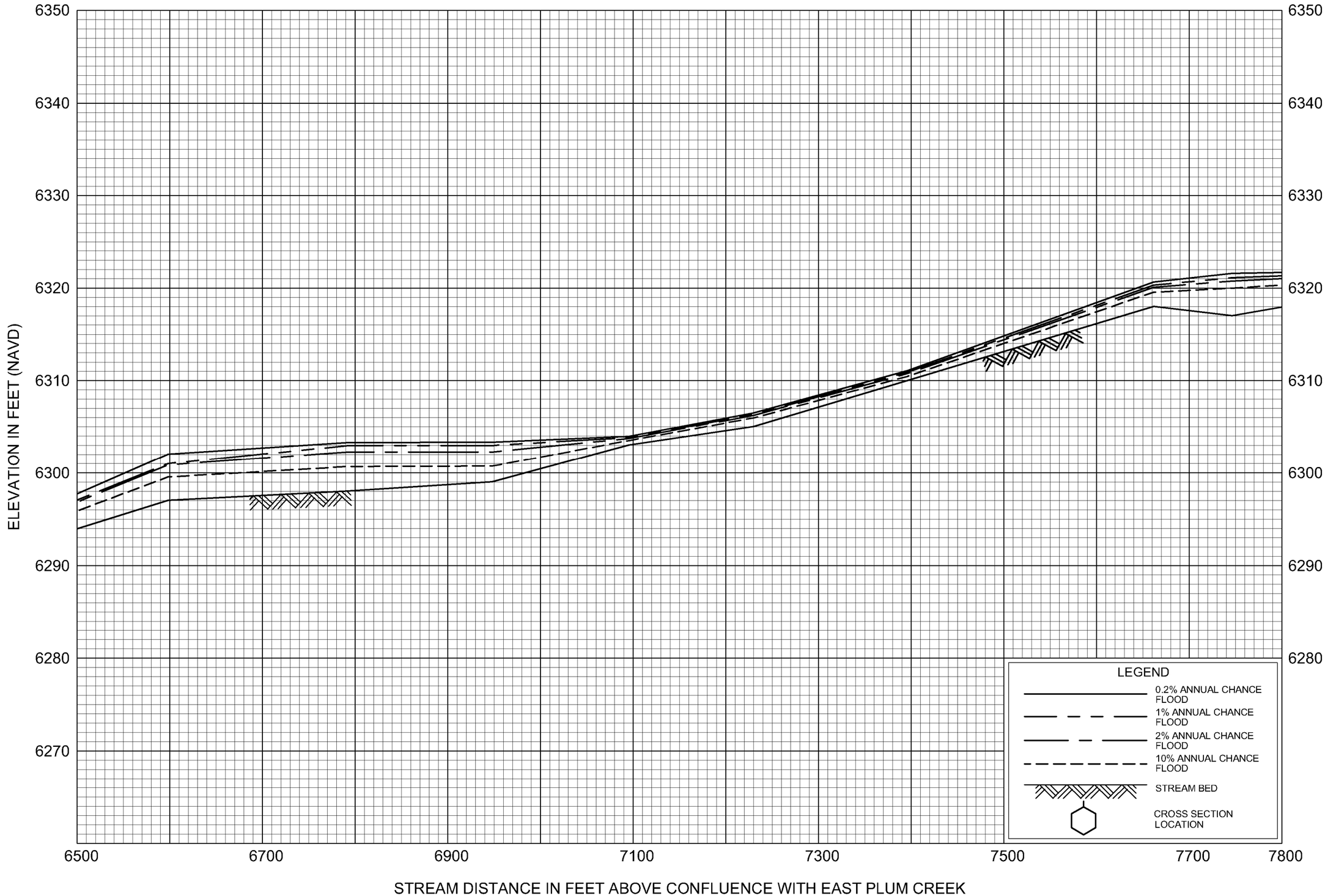

FLOOD PROFILES

HANGMAN'S GULCH

FEDERAL EMERGENCY MANAGEMENT AGENCY

DOUGLAS COUNTY, CO
AND INCORPORATED AREAS

096P

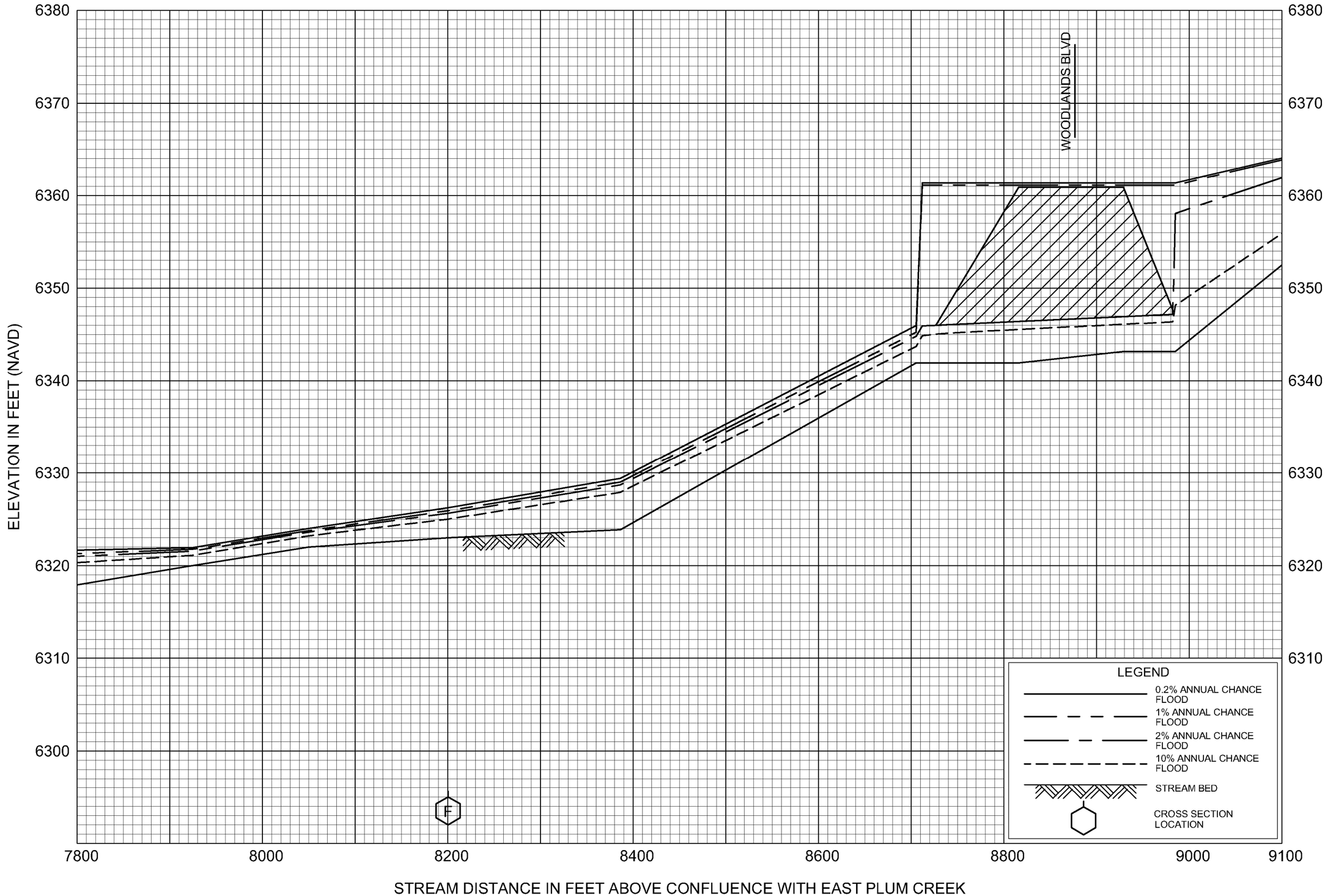

FLOOD PROFILES

HANGMAN'S GULCH

FEDERAL EMERGENCY MANAGEMENT AGENCY

DOUGLAS COUNTY, CO
AND INCORPORATED AREAS

097P

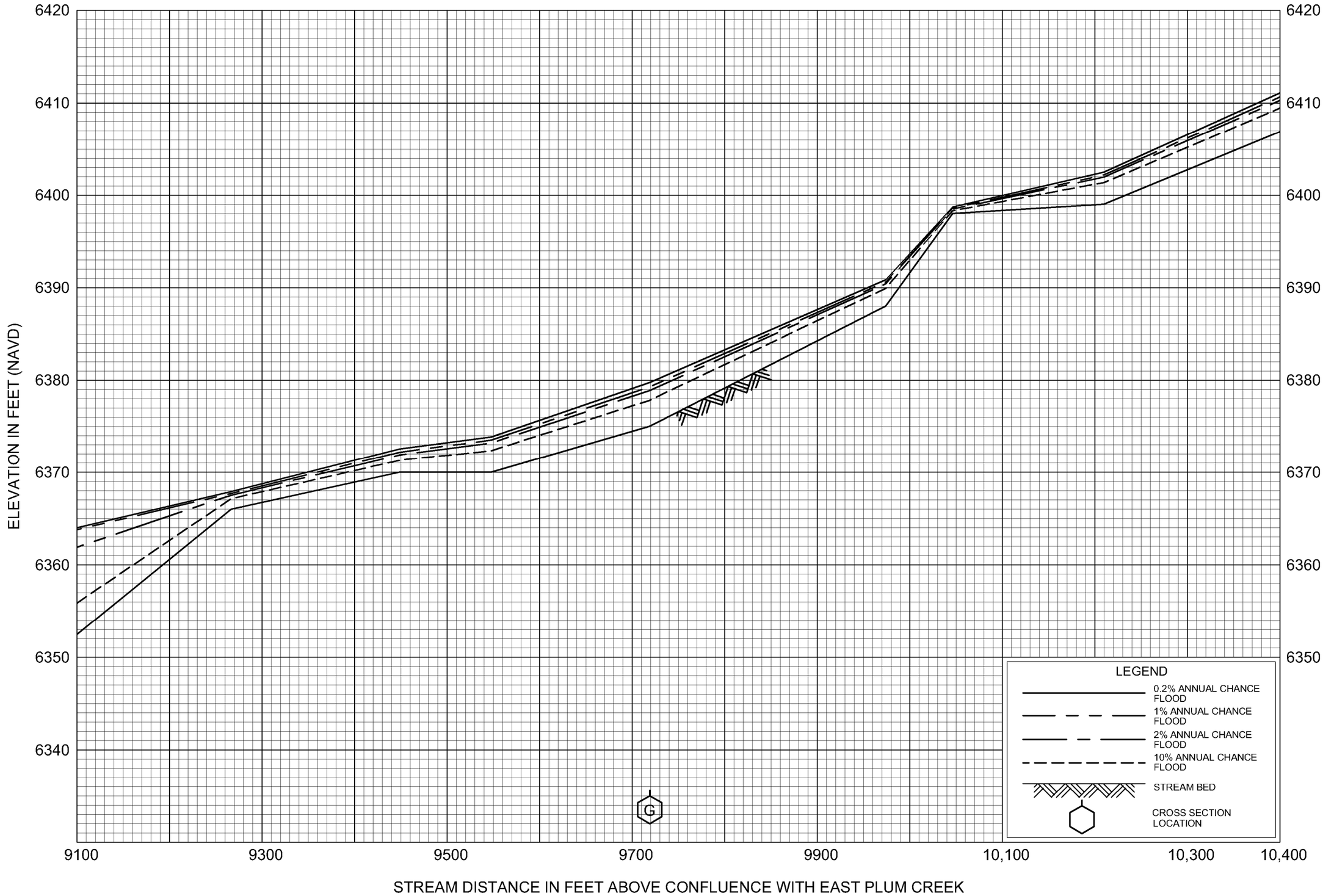

FLOOD PROFILES

HANGMAN'S GULCH

FEDERAL EMERGENCY MANAGEMENT AGENCY

DOUGLAS COUNTY, CO
AND INCORPORATED AREAS

098P

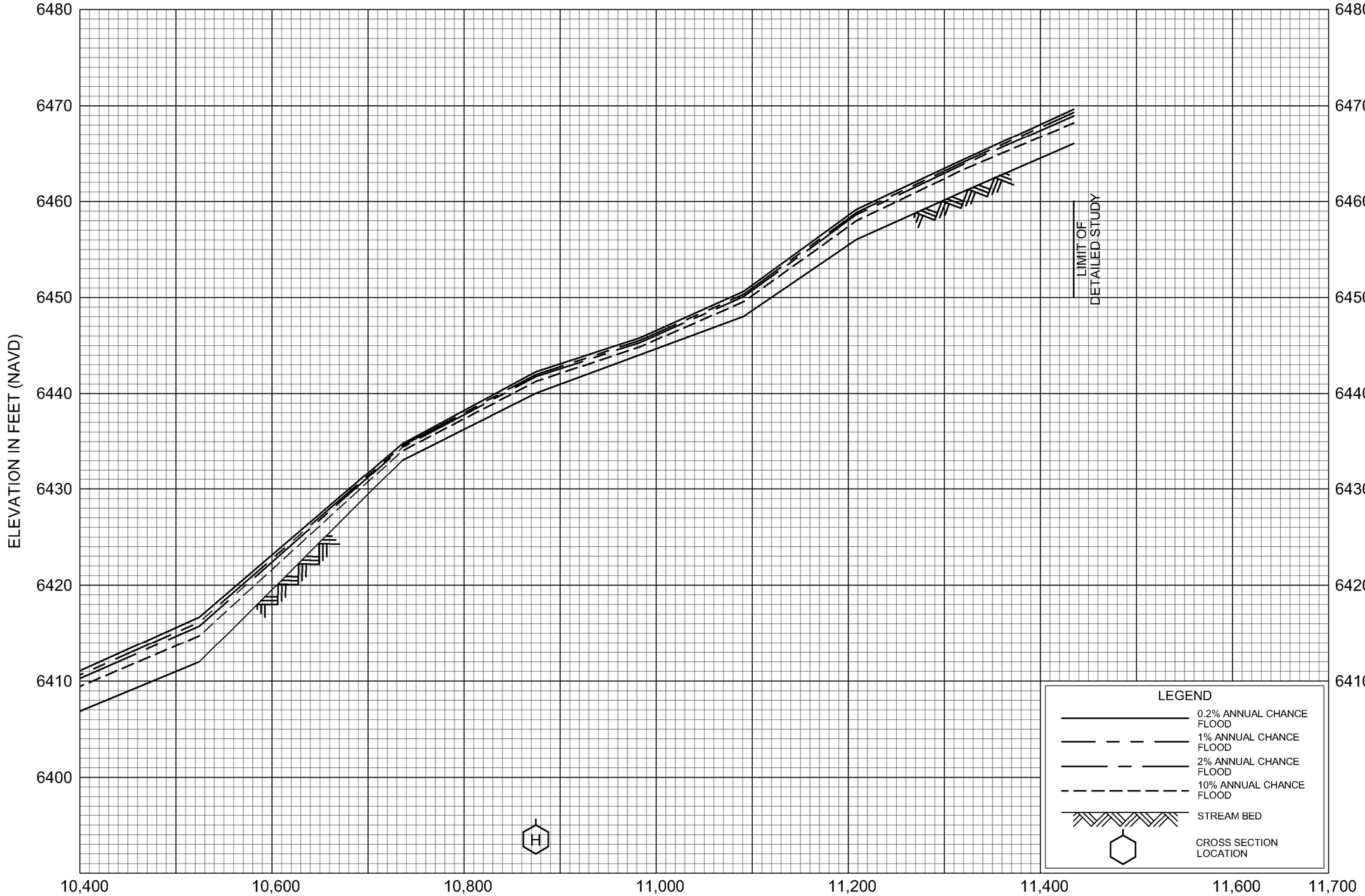

FLOOD PROFILES

HANGMAN'S GULCH

FEDERAL EMERGENCY MANAGEMENT AGENCY

DOUGLAS COUNTY, CO
AND INCORPORATED AREAS

099P

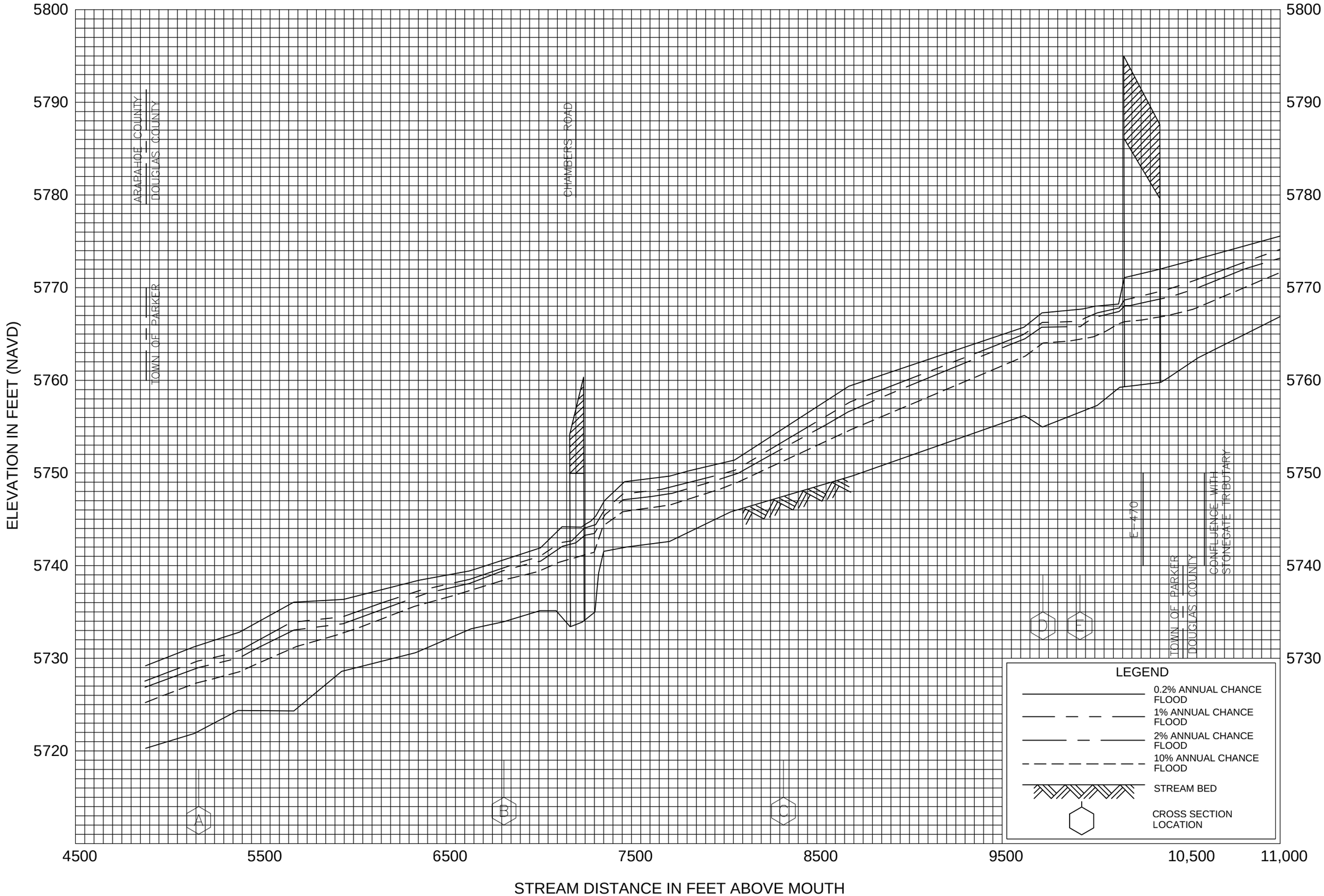

FLOOD PROFILES

HAPPY CANYON CREEK

FEDERAL EMERGENCY MANAGEMENT AGENCY

DOUGLAS COUNTY, CO
AND INCORPORATED AREAS

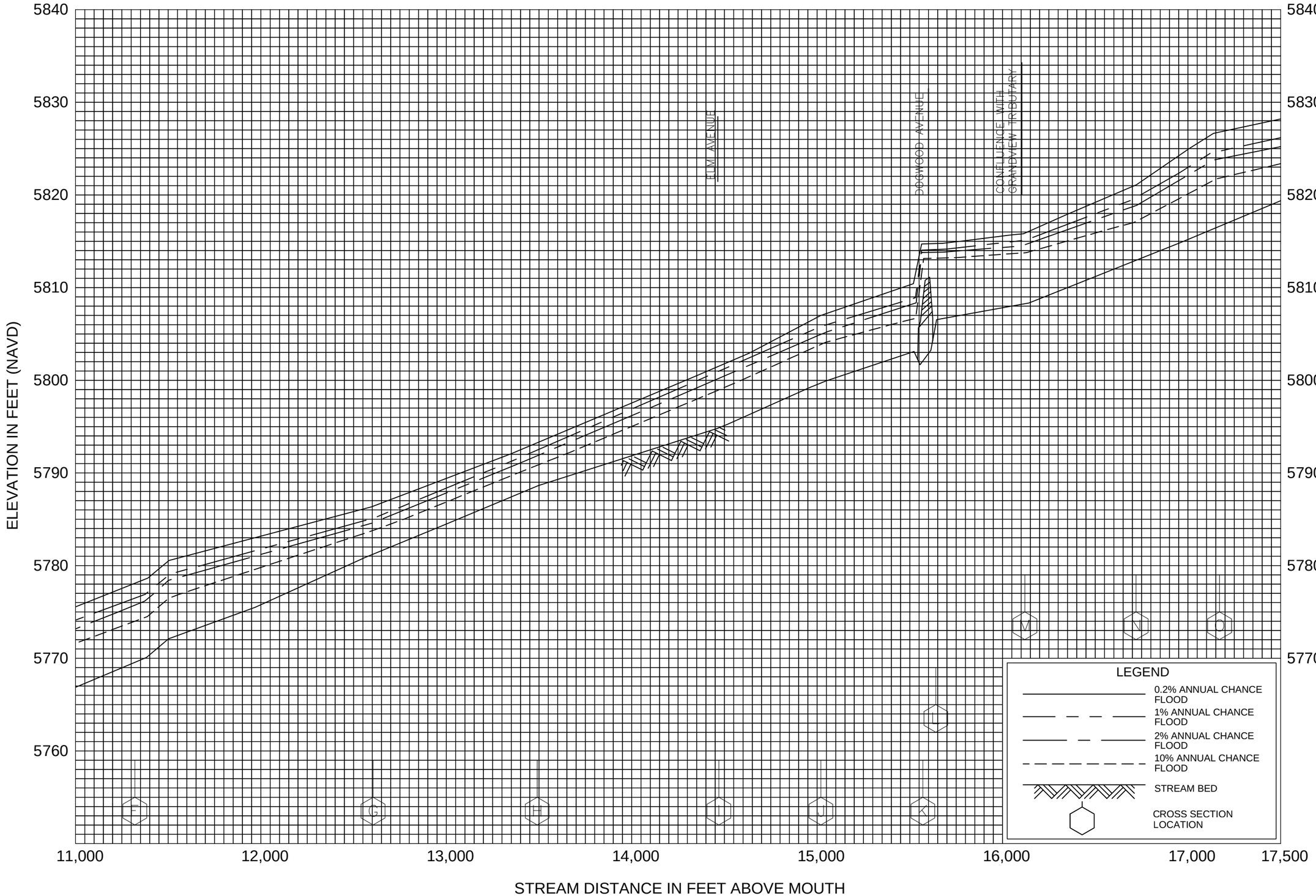

FLOOD PROFILES

HAPPY CANYON CREEK

FEDERAL EMERGENCY MANAGEMENT AGENCY

DOUGLAS COUNTY, CO
AND INCORPORATED AREAS

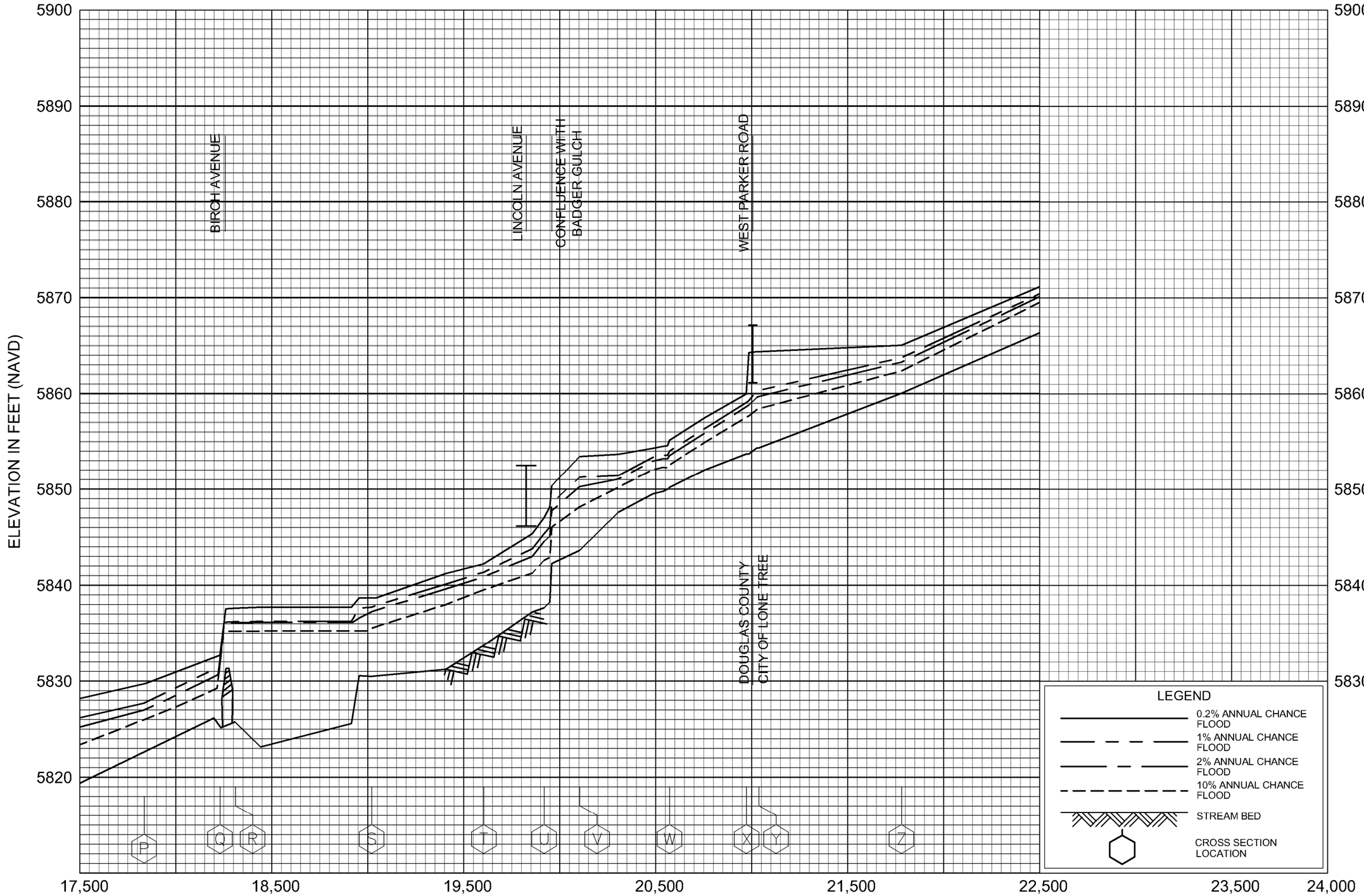

FLOOD PROFILES

HAPPY CANYON CREEK

FEDERAL EMERGENCY MANAGEMENT AGENCY

DOUGLAS COUNTY, CO
AND INCORPORATED AREAS

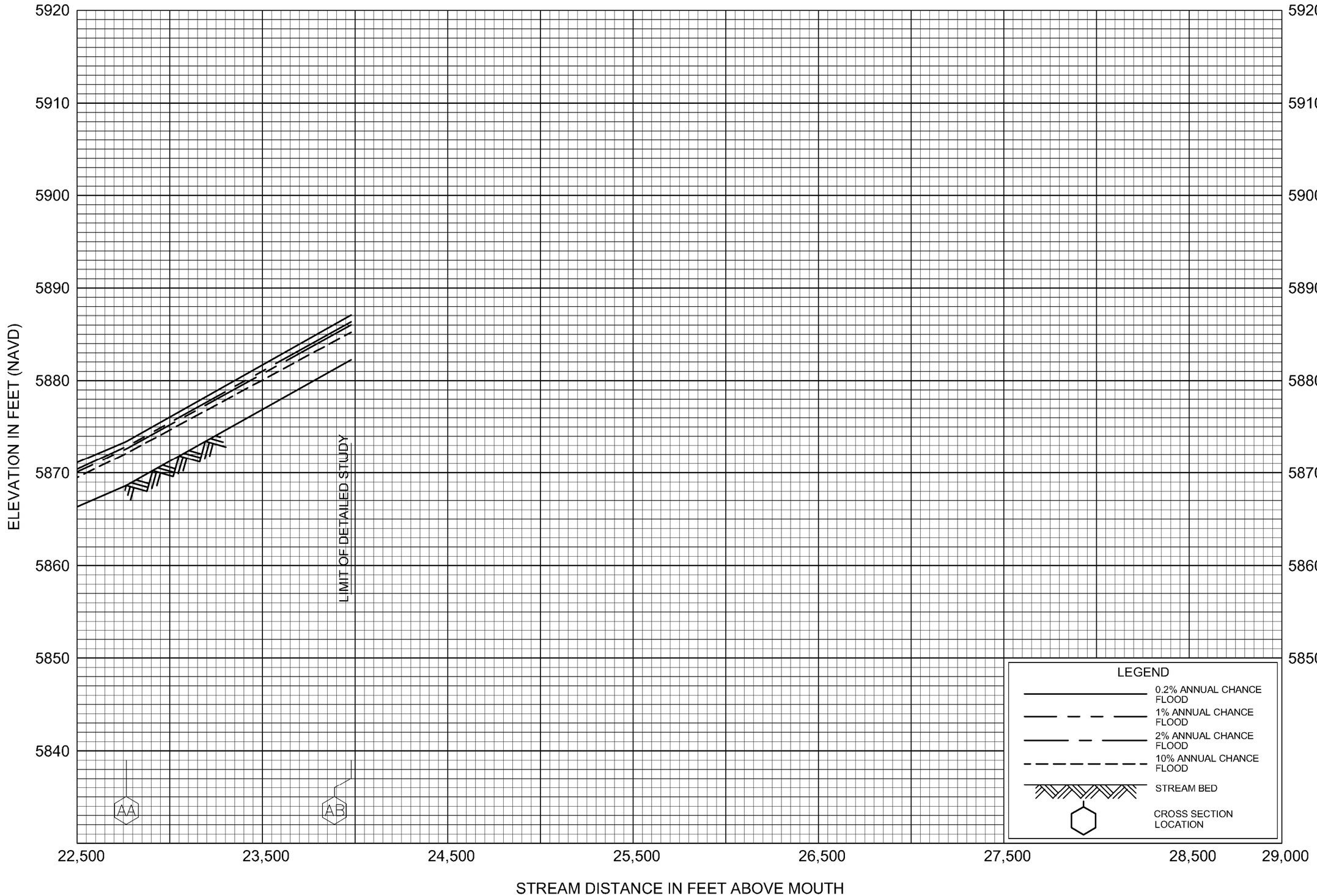

FLOOD PROFILES

HAPPY CANYON CREEK

FEDERAL EMERGENCY MANAGEMENT AGENCY

DOUGLAS COUNTY, CO
AND INCORPORATED AREAS

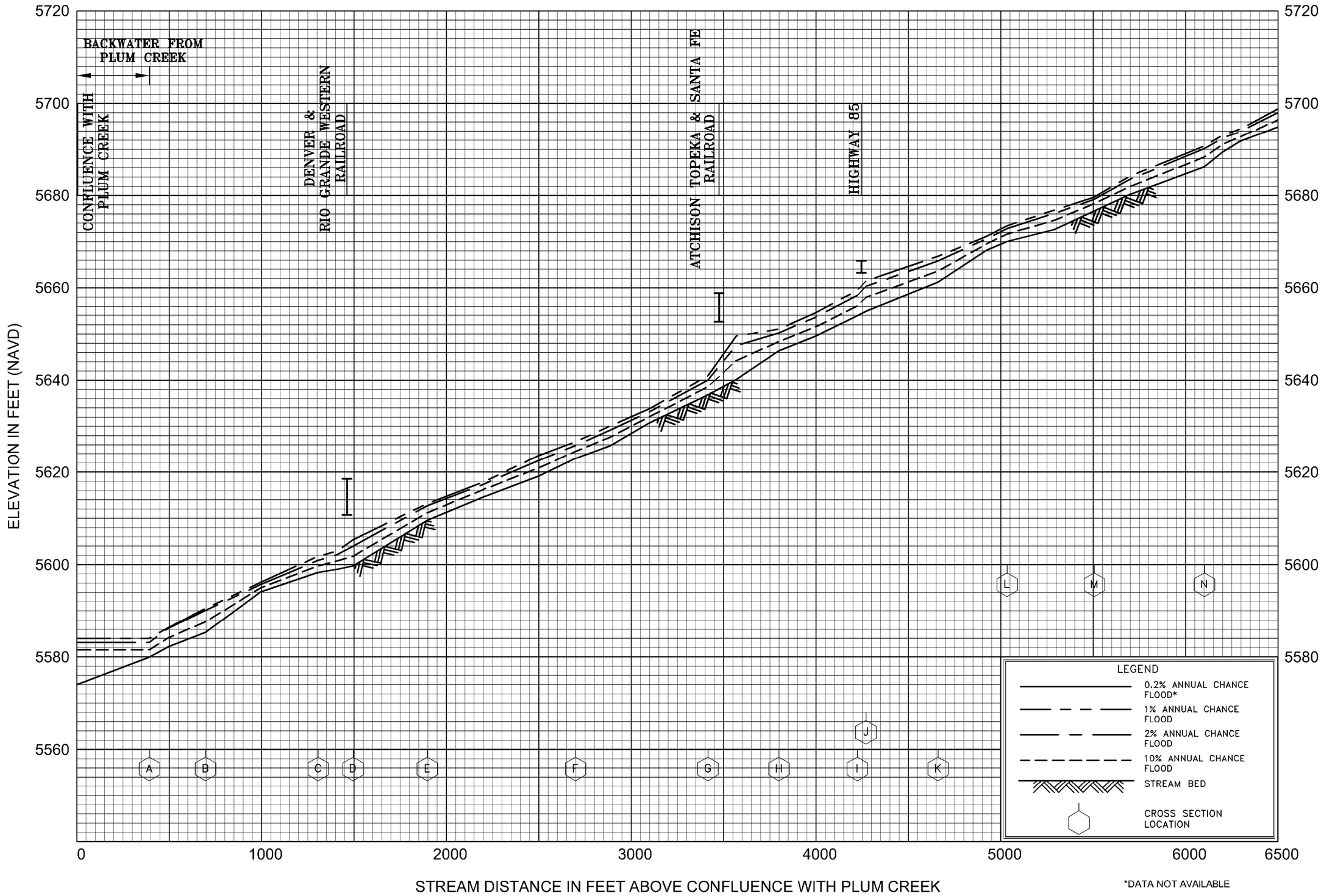

FLOOD PROFILES

HIGHLANDS GULCH

FEDERAL EMERGENCY MANAGEMENT AGENCY

DOUGLAS COUNTY, CO
AND INCORPORATED AREAS

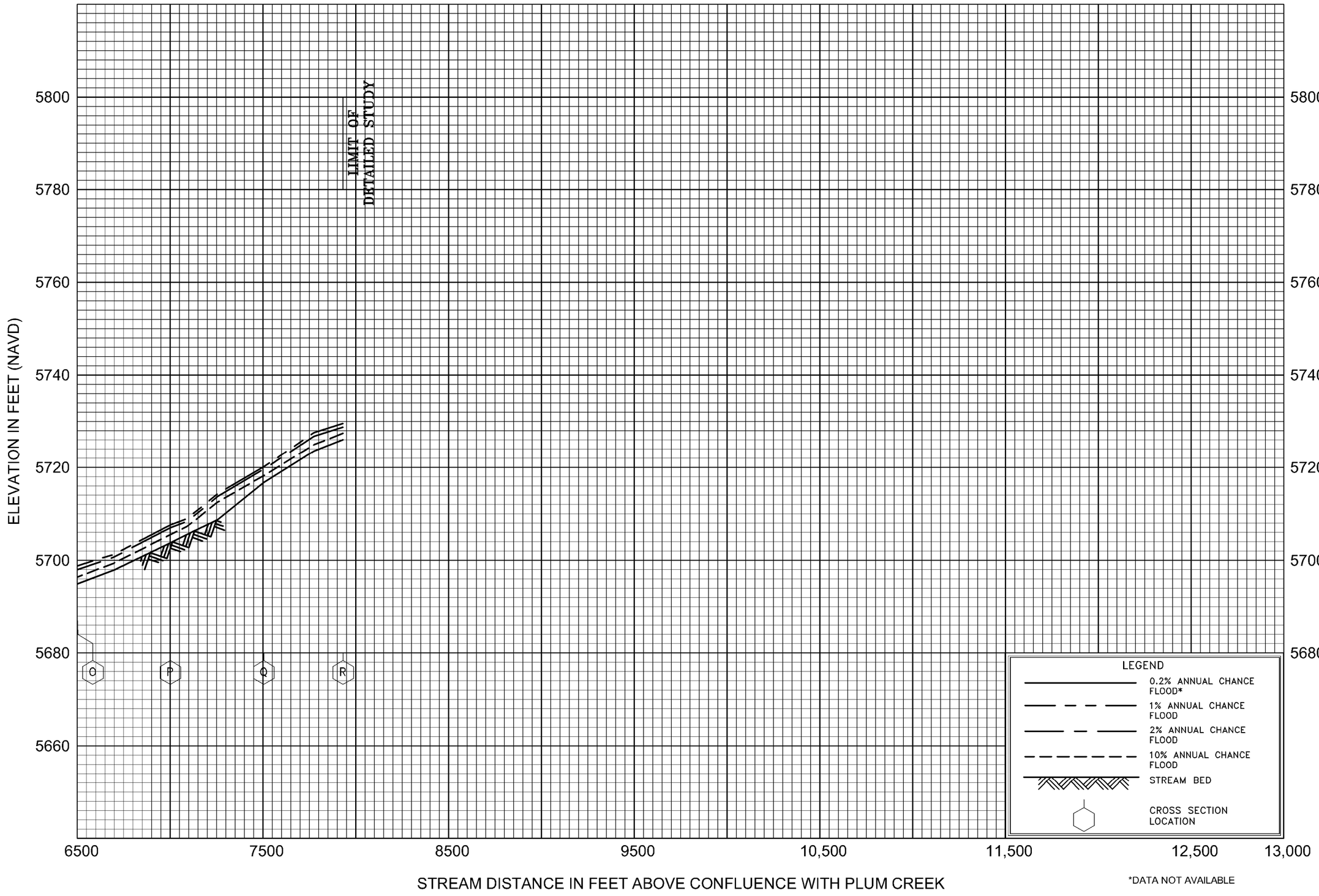

FLOOD PROFILES

HIGHLANDS GULCH

FEDERAL EMERGENCY MANAGEMENT AGENCY

DOUGLAS COUNTY, CO
AND INCORPORATED AREAS

105P

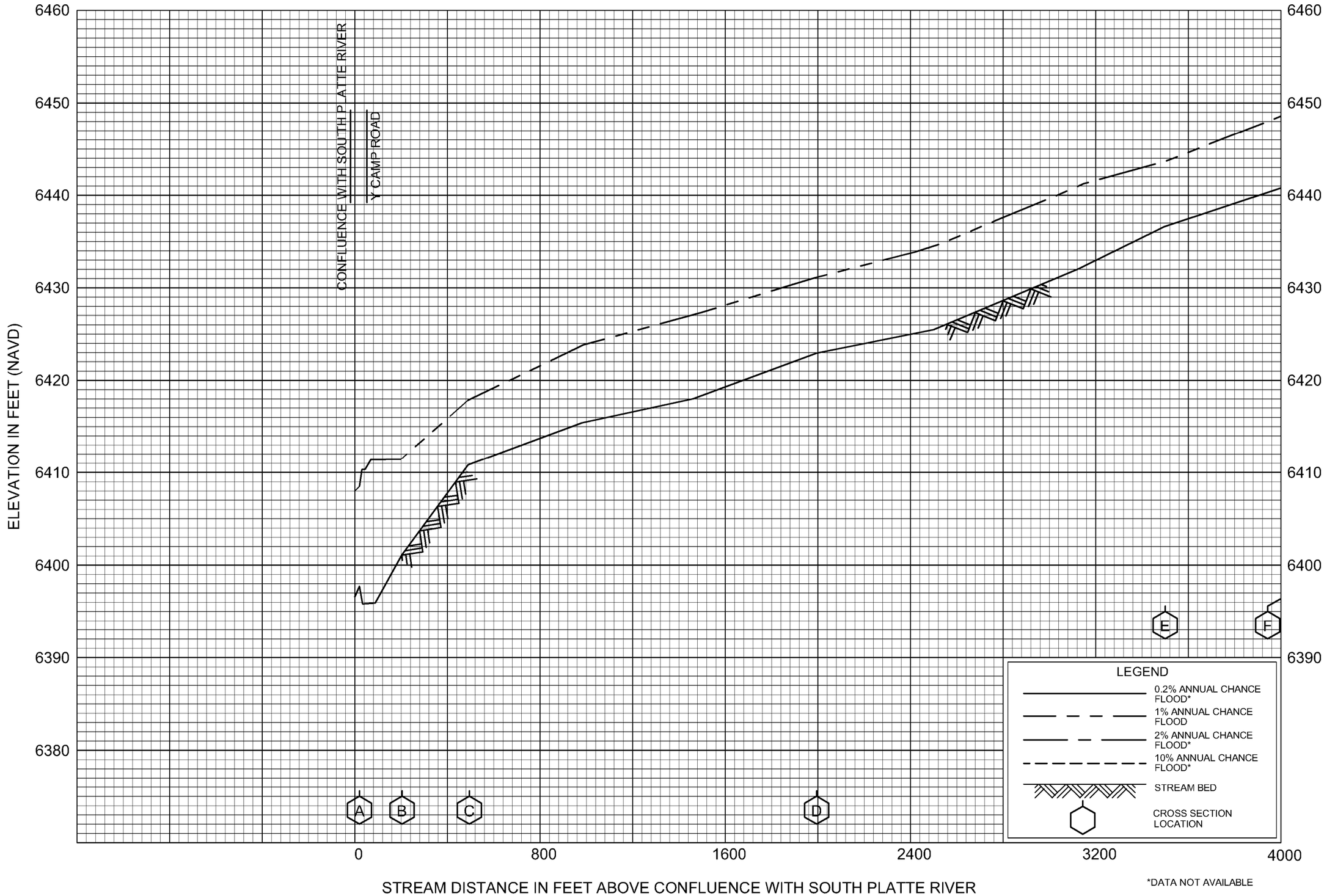

FLOOD PROFILES

HORSE CREEK

FEDERAL EMERGENCY MANAGEMENT AGENCY

DOUGLAS COUNTY, CO
AND INCORPORATED AREAS

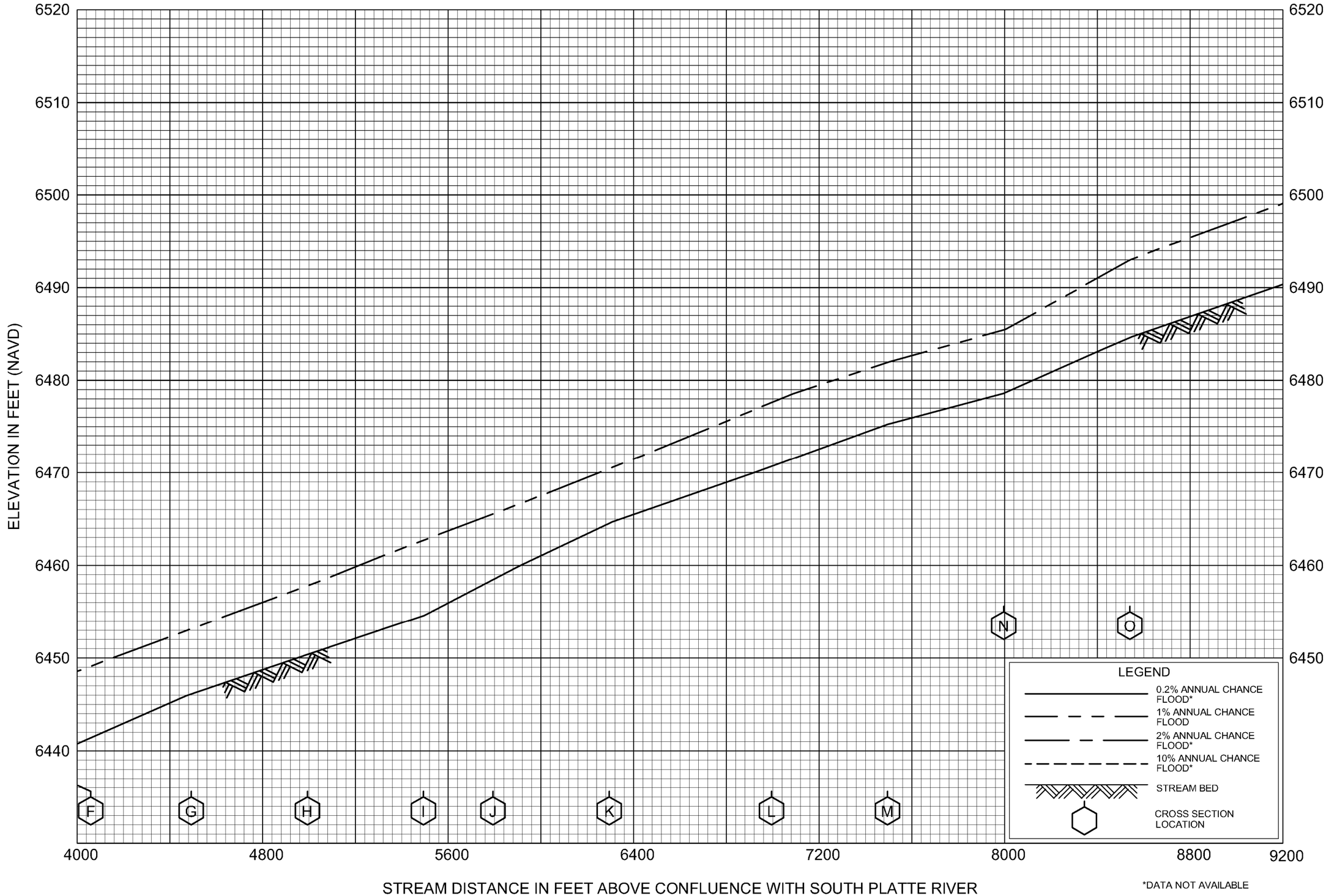

FLOOD PROFILES

HORSE CREEK

FEDERAL EMERGENCY MANAGEMENT AGENCY

DOUGLAS COUNTY, CO
AND INCORPORATED AREAS

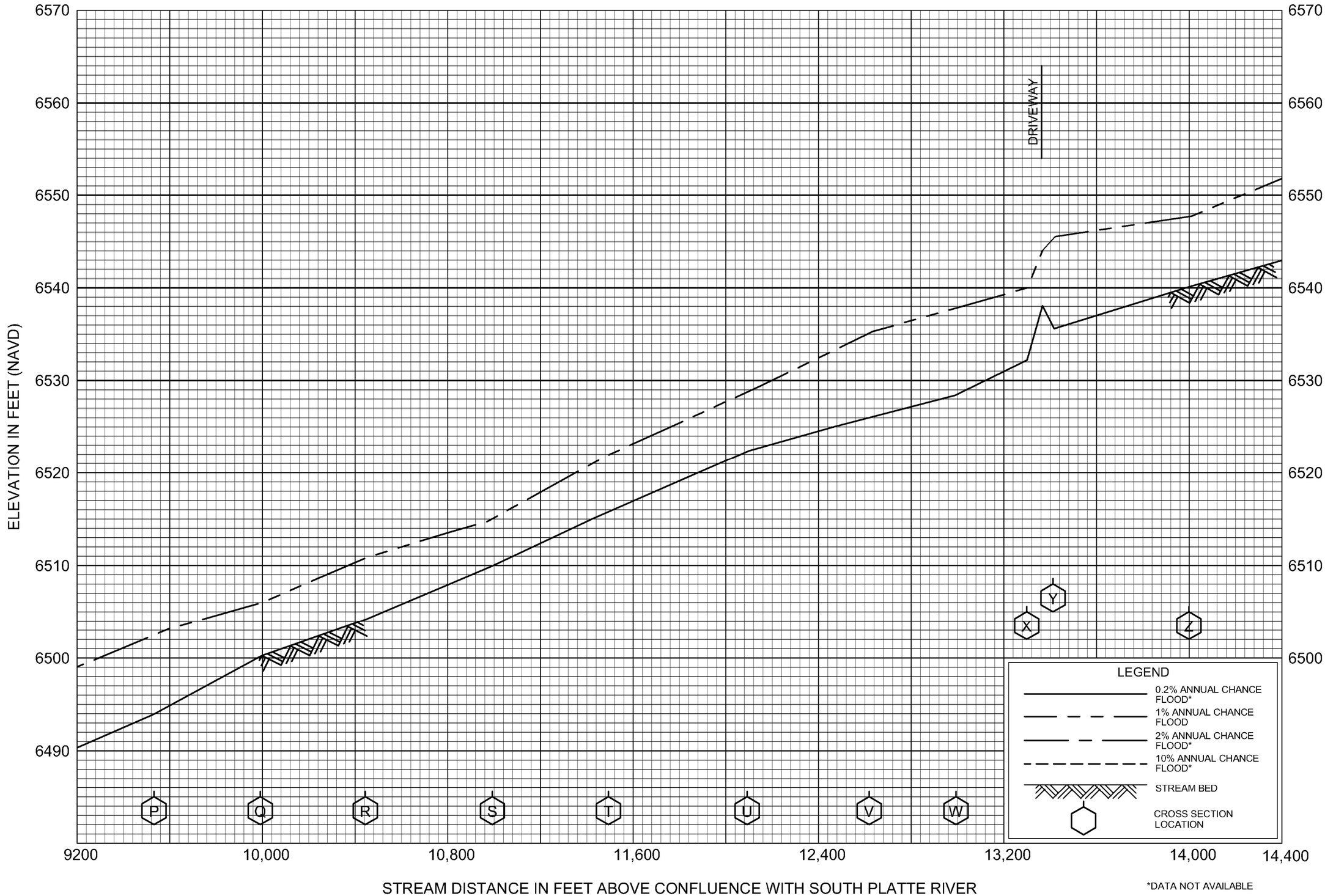

FLOOD PROFILES

HORSE CREEK

FEDERAL EMERGENCY MANAGEMENT AGENCY

DOUGLAS COUNTY, CO
AND INCORPORATED AREAS

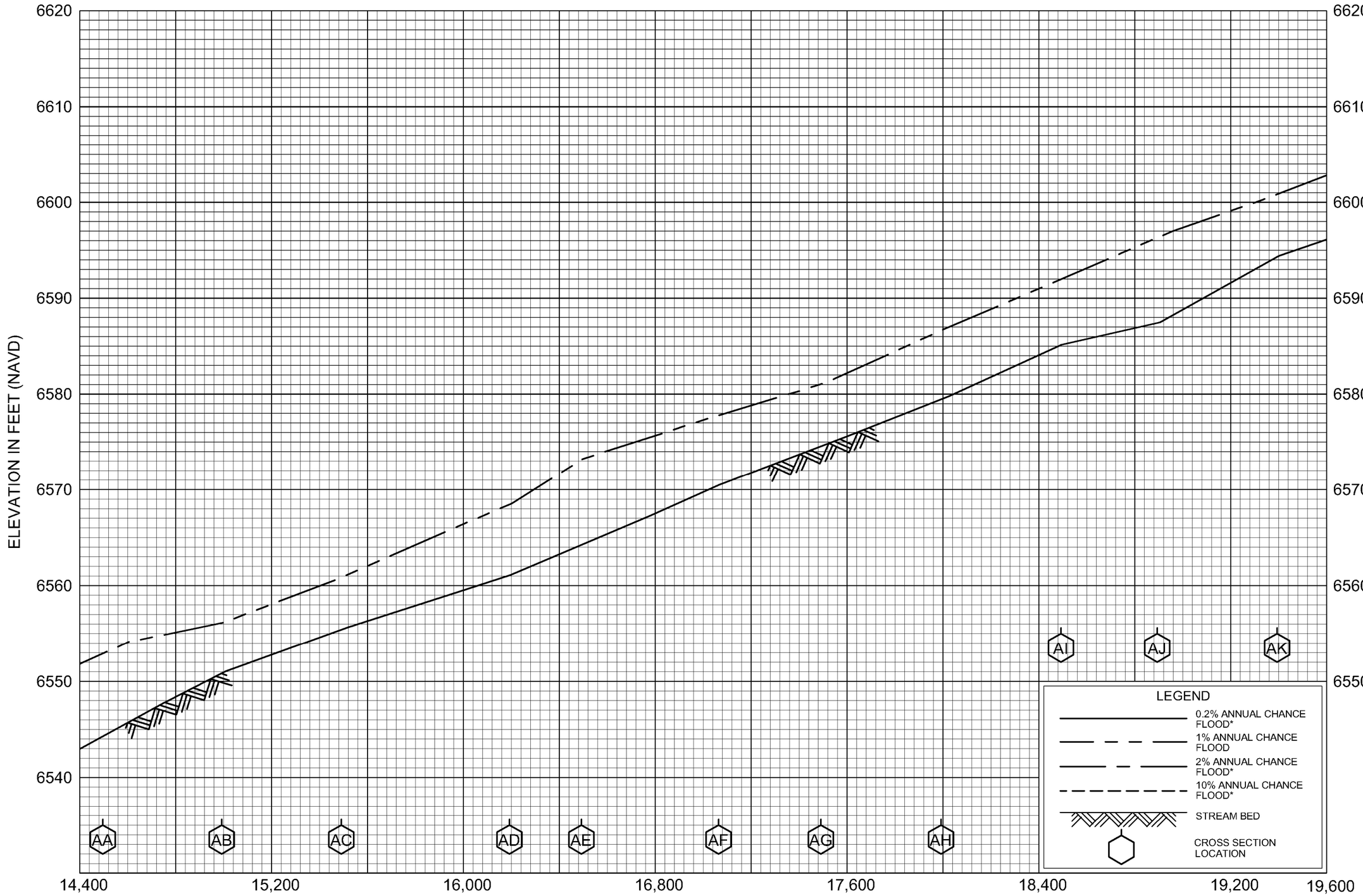

FLOOD PROFILES

HORSE CREEK

FEDERAL EMERGENCY MANAGEMENT AGENCY

DOUGLAS COUNTY, CO
AND INCORPORATED AREAS

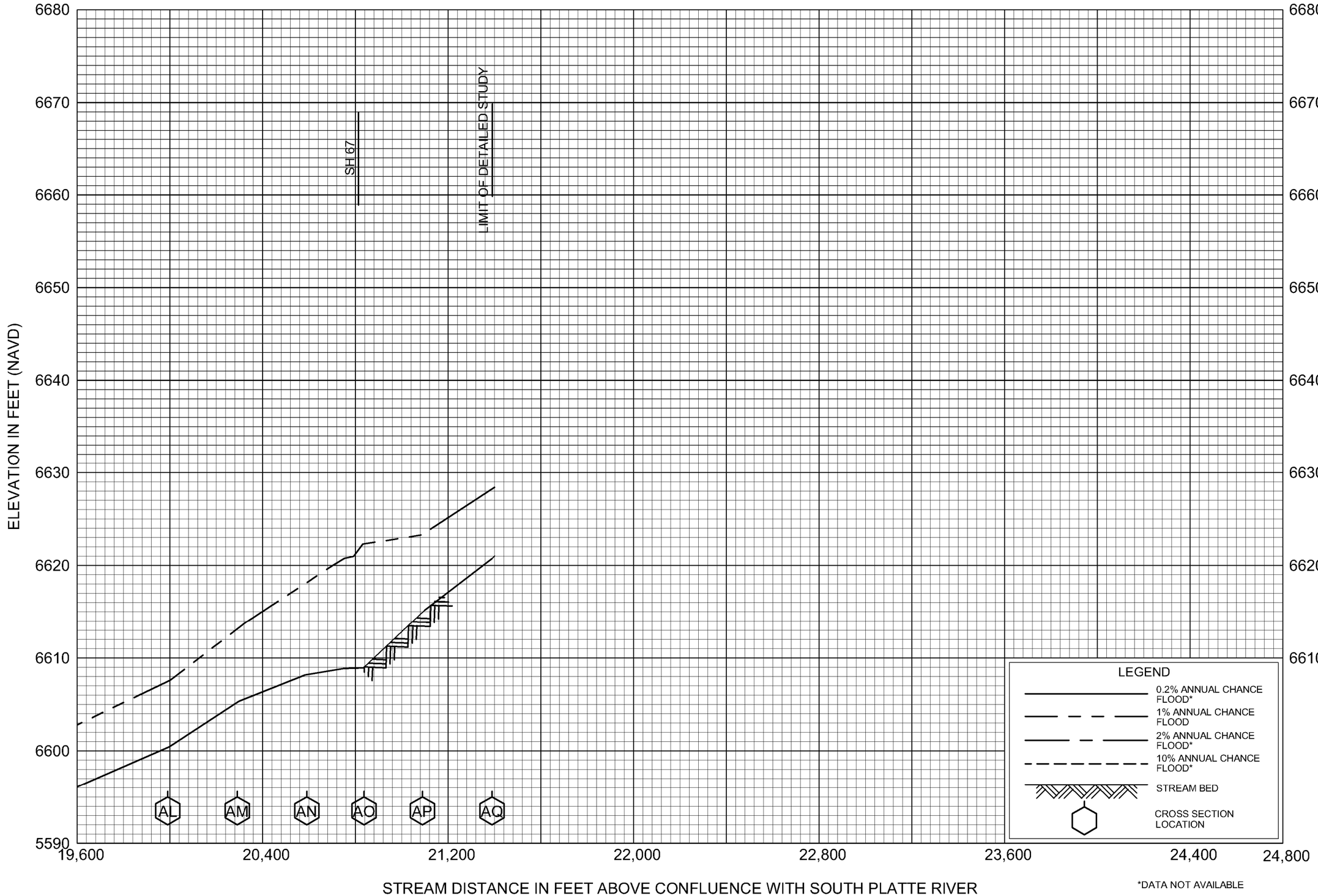

FLOOD PROFILES

HORSE CREEK

FEDERAL EMERGENCY MANAGEMENT AGENCY

DOUGLAS COUNTY, CO
AND INCORPORATED AREAS



FLOOD PROFILES

INDIAN CREEK

FEDERAL EMERGENCY MANAGEMENT AGENCY

DOUGLAS COUNTY, CO
AND INCORPORATED AREAS

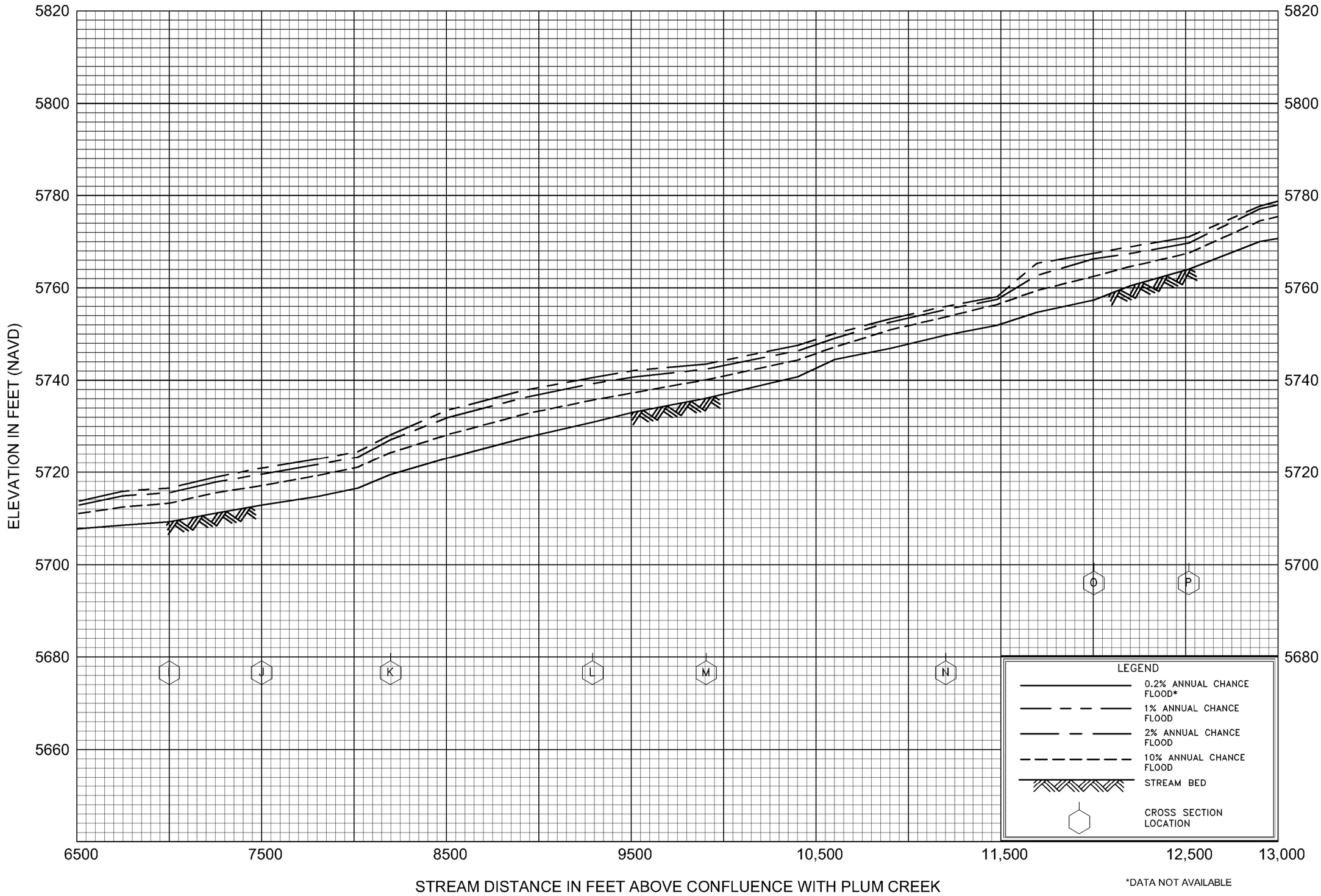

FLOOD PROFILES

INDIAN CREEK

FEDERAL EMERGENCY MANAGEMENT AGENCY

DOUGLAS COUNTY, CO
AND INCORPORATED AREAS

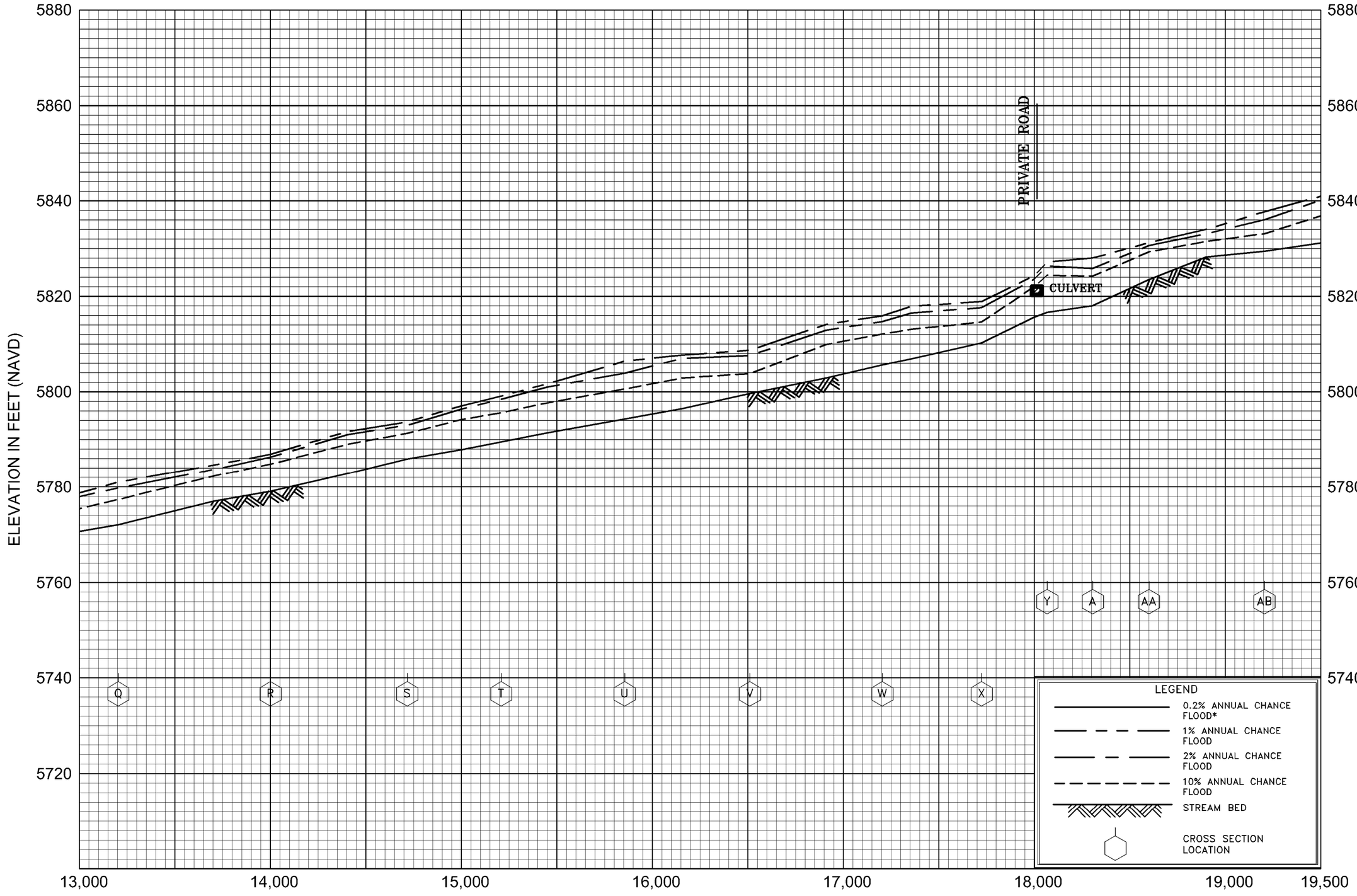

FLOOD PROFILES

INDIAN CREEK

FEDERAL EMERGENCY MANAGEMENT AGENCY

DOUGLAS COUNTY, CO
AND INCORPORATED AREAS

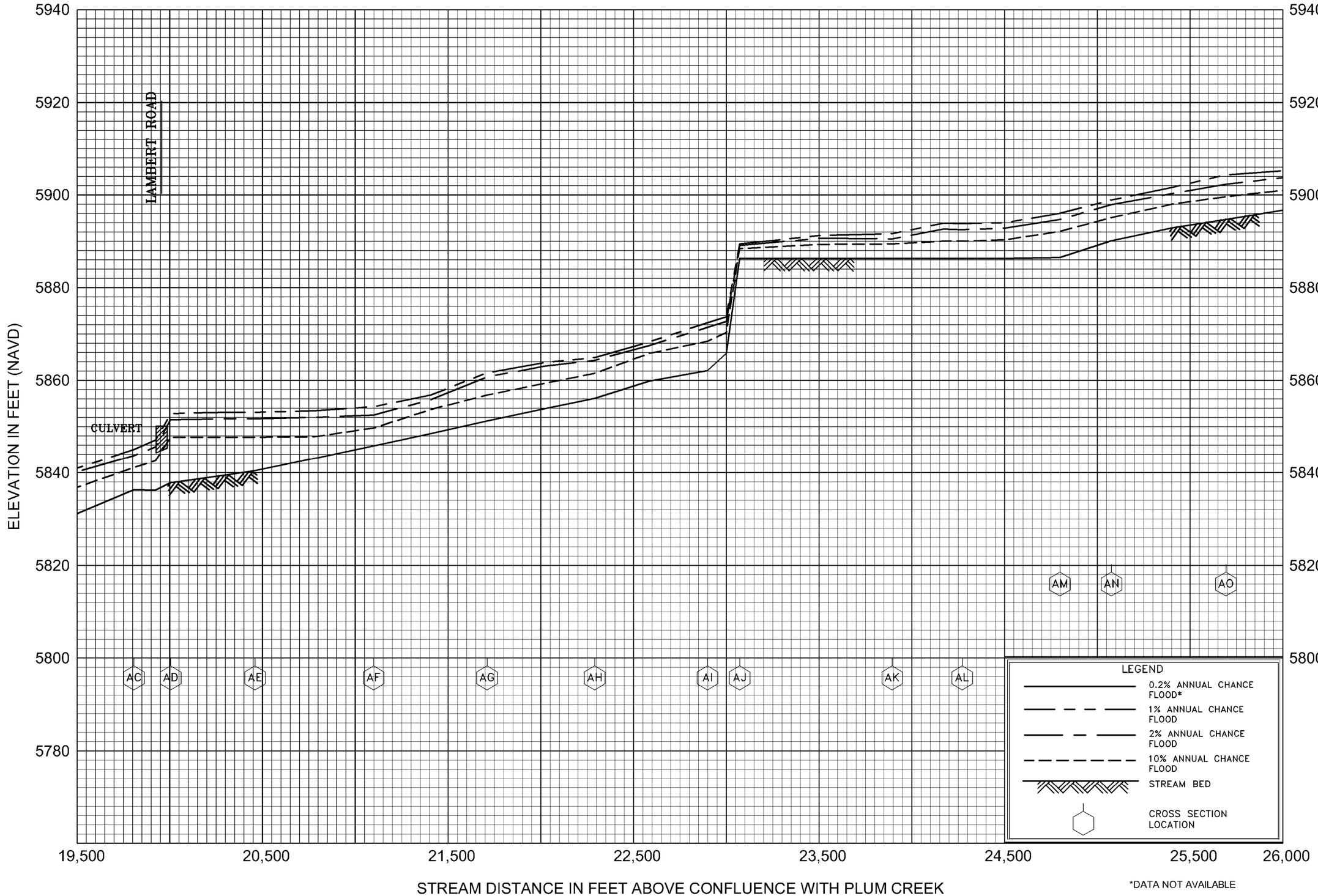

FLOOD PROFILES

INDIAN CREEK

FEDERAL EMERGENCY MANAGEMENT AGENCY

DOUGLAS COUNTY, CO
AND INCORPORATED AREAS

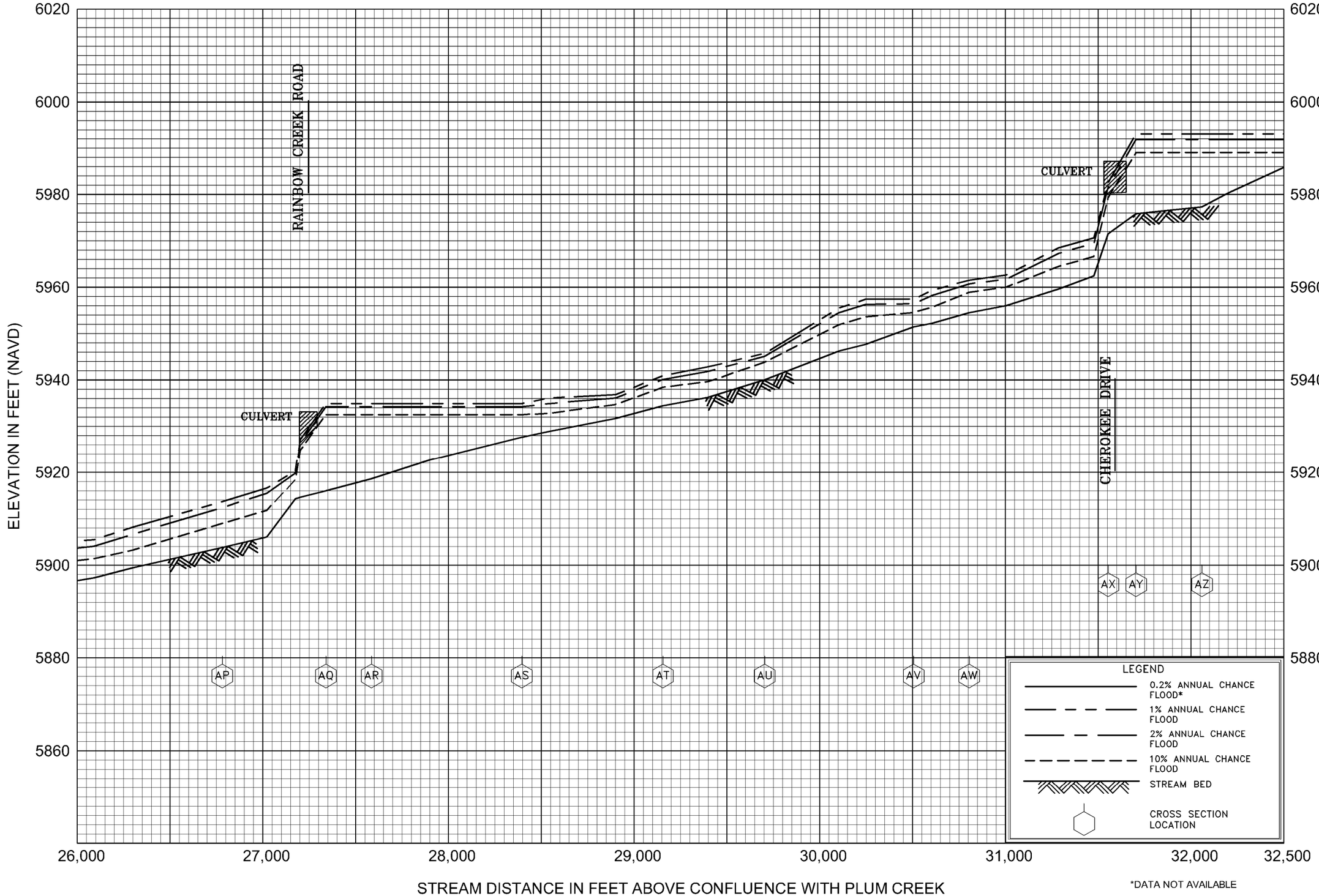

FLOOD PROFILES

INDIAN CREEK

FEDERAL EMERGENCY MANAGEMENT AGENCY

DOUGLAS COUNTY, CO
AND INCORPORATED AREAS

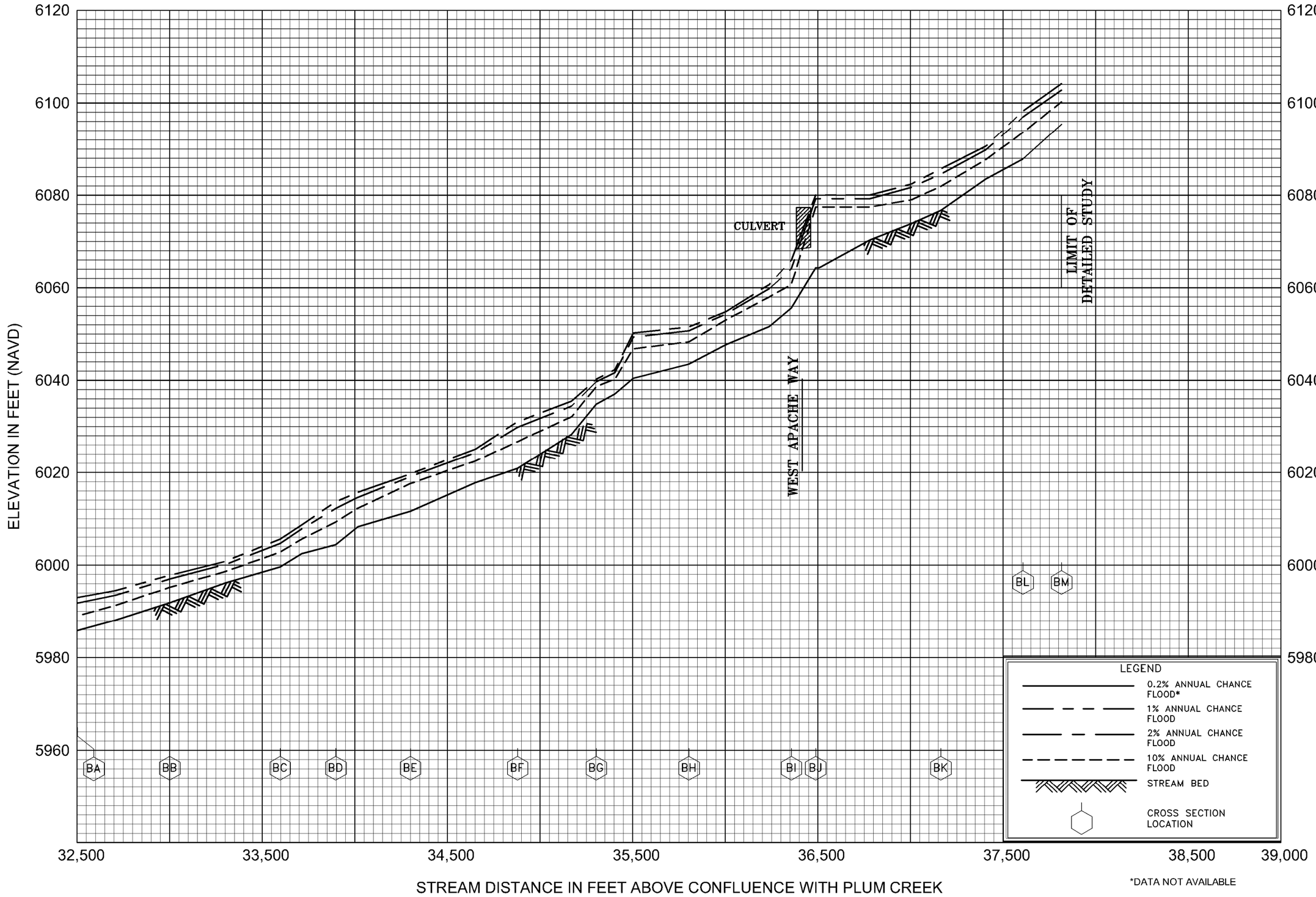

FLOOD PROFILES

INDIAN CREEK

FEDERAL EMERGENCY MANAGEMENT AGENCY

DOUGLAS COUNTY, CO
AND INCORPORATED AREAS

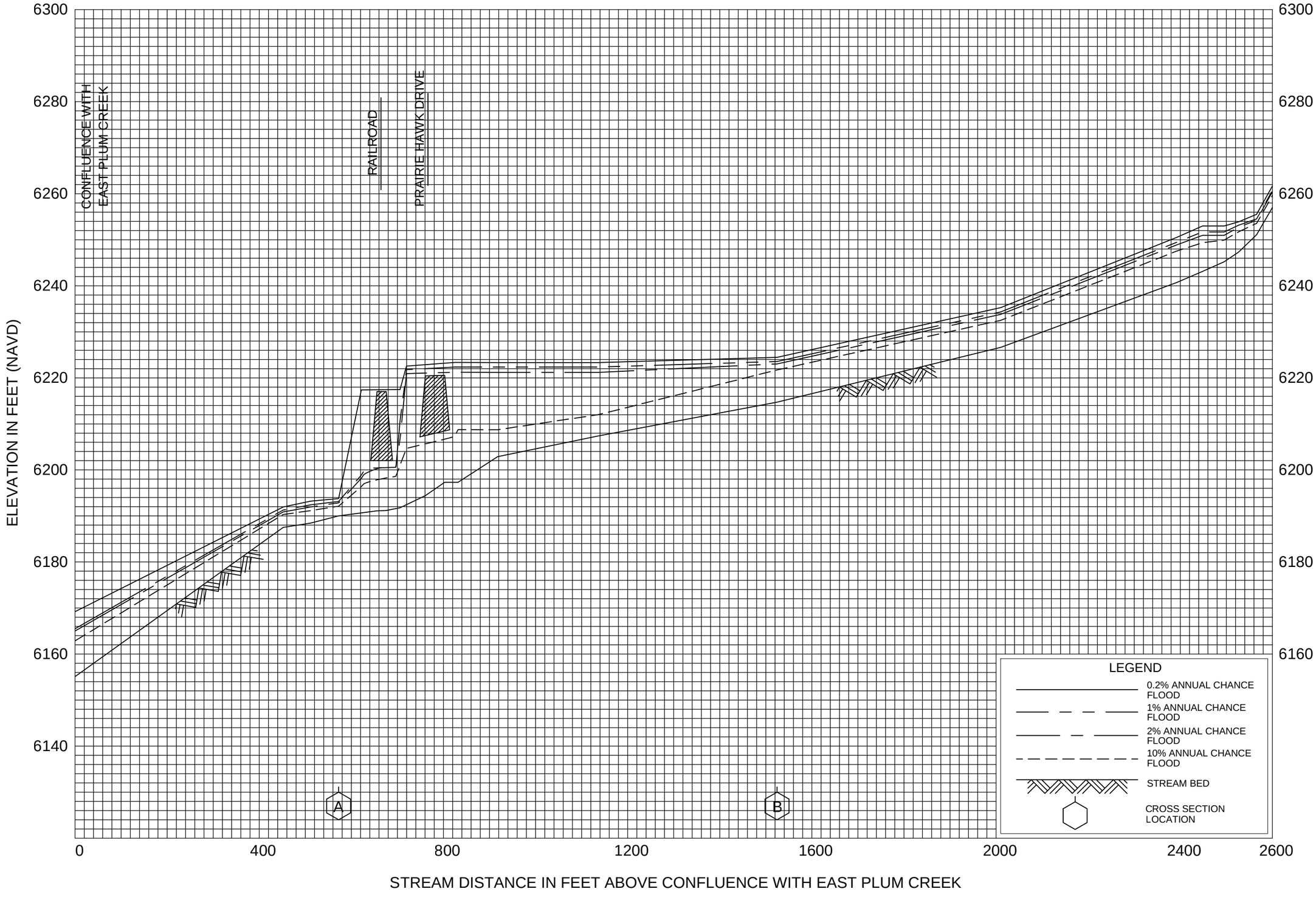

FLOOD PROFILES

INDUSTRIAL TRIBUTARY

FEDERAL EMERGENCY MANAGEMENT AGENCY

DOUGLAS COUNTY, CO
AND INCORPORATED AREAS

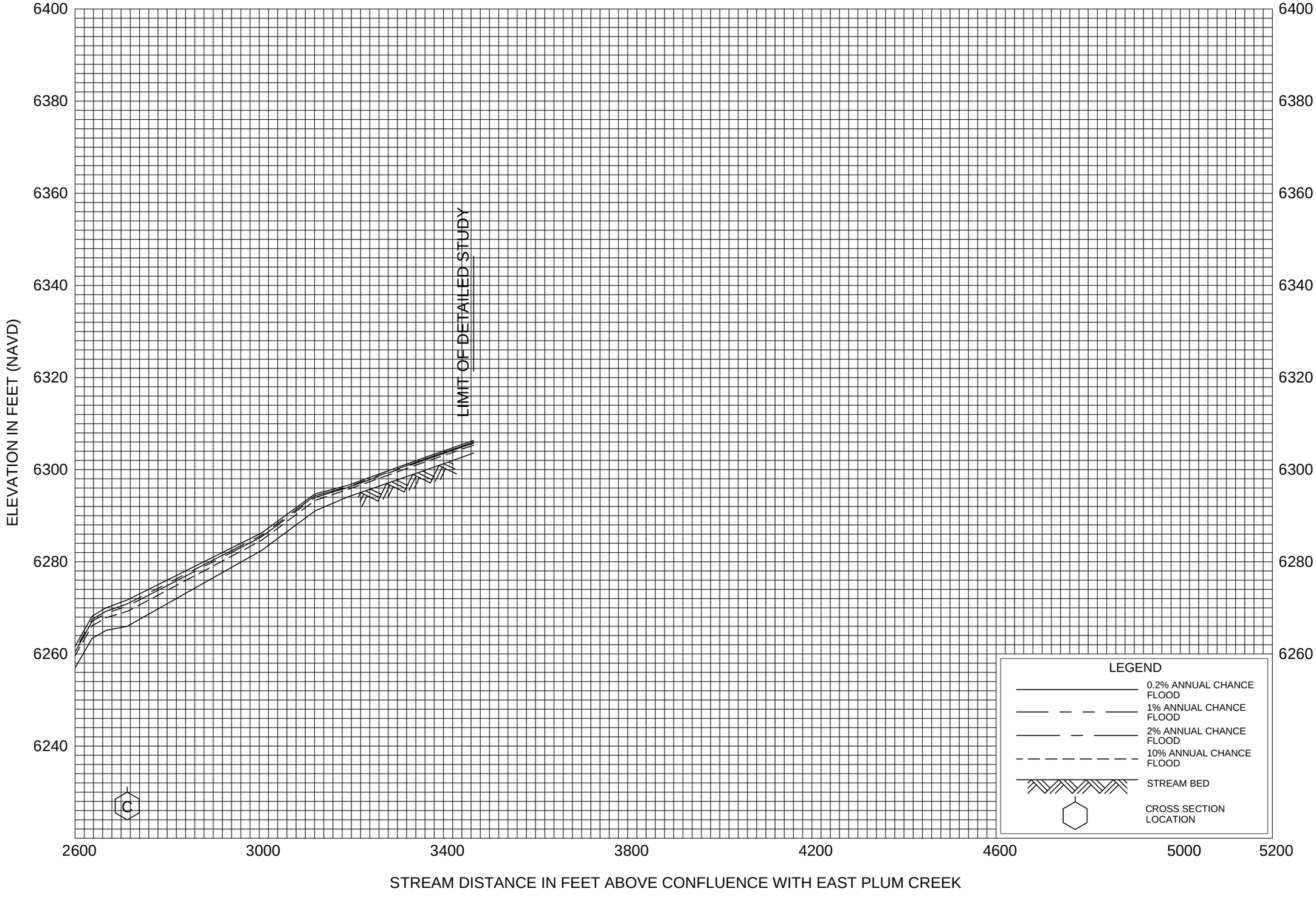

FLOOD PROFILES

INDUSTRIAL TRIBUTARY

FEDERAL EMERGENCY MANAGEMENT AGENCY

DOUGLAS COUNTY, CO
AND INCORPORATED AREAS

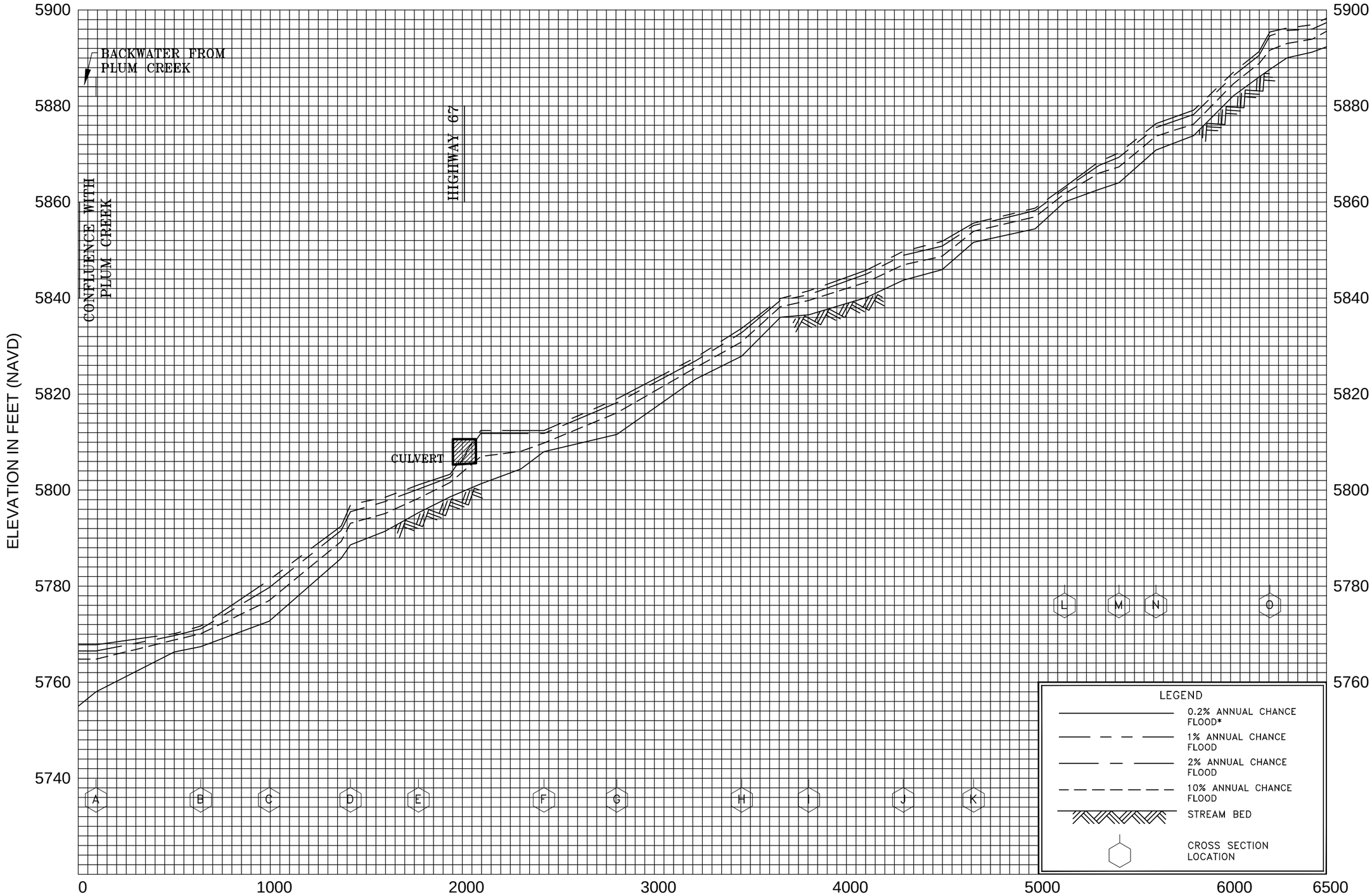

FLOOD PROFILES

JARRE CREEK

FEDERAL EMERGENCY MANAGEMENT AGENCY

DOUGLAS COUNTY, CO
AND INCORPORATED AREAS

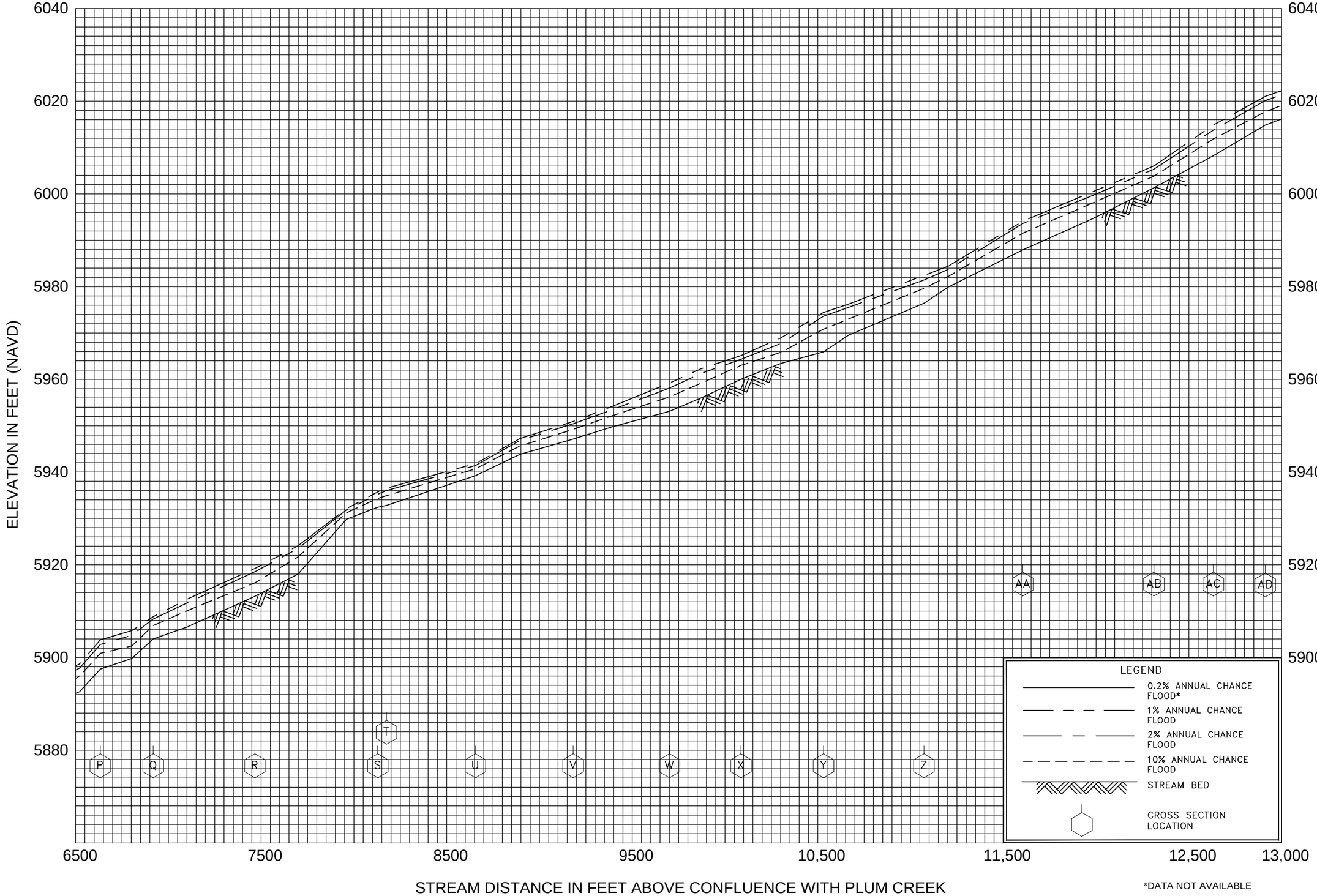

*DATA NOT AVAILABLE

FLOOD PROFILES

JARRE CREEK

FEDERAL EMERGENCY MANAGEMENT AGENCY

DOUGLAS COUNTY, CO
AND INCORPORATED AREAS

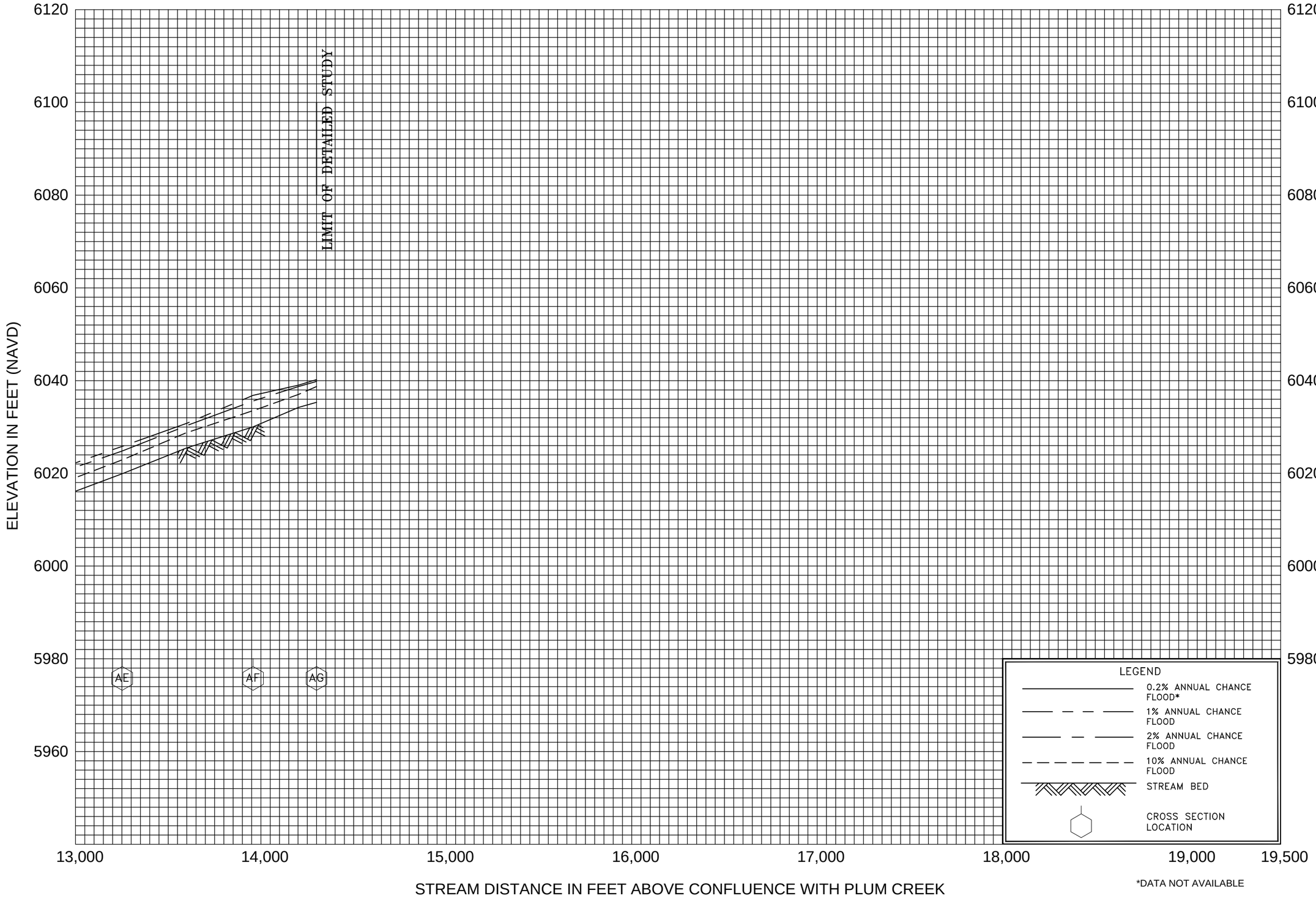

FLOOD PROFILES

JARRE CREEK

FEDERAL EMERGENCY MANAGEMENT AGENCY

DOUGLAS COUNTY, CO
AND INCORPORATED AREAS