

RESOLUTION NO. 17-048, Series of 2017

**TITLE: A RESOLUTION TO AMEND RESOLUTION NO. 11-049, SERIES OF 2011, CONCERNING TRUCK ROUTES FOR THE TOWN OF PARKER**

WHEREAS, the Town Council of the Town of Parker adopted Section 7.01.060(f) of the Parker Municipal Code concerning the establishment of truck routes;

WHEREAS, Section 7.01.060(f) of the Parker Municipal Code authorizes the Town Council to determine and designate truck routes by resolution, which designation shall become effective when appropriate signs are in place giving notice of the designations to the public;

WHEREAS, the Town Council, pursuant to Section 7.01.060(f) of the Parker Municipal Code, determined and designated truck routes for the Town of Parker, pursuant to Resolution No. 04-054, Series of 2004, which was amended by Resolution Nos. 05-074, Series of 2005, and 11-049, Series of 2011; and

WHEREAS, the Town Council desires to amend Resolution No. 11-049, Series of 2011.

NOW, THEREFORE, BE IT RESOLVED BY THE TOWN COUNCIL OF THE TOWN OF PARKER, COLORADO, AS FOLLOWS:

Section 1. The Town Council of the Town of Parker hereby determines and designates the streets or parts of streets described in **Replacement Exhibit A-6**, which is attached hereto and incorporated by this reference, as truck routes, pursuant to Section 7.01.060(e) of the Parker Municipal Code.

Section 2. The Town Council of the Town of Parker hereby replaces Replacement Exhibit A-5 to Resolution No. 11-049, Series of 2011, with Replacement Exhibit A-6.



Section 3. The Town Council of the Town of Parker further determines that the designation of each street or part of a street as a truck route shall become effective for such street or part thereof upon placement of the appropriate sign or signs giving notice of such designation to the public.

RESOLVED AND PASSED this 18<sup>th</sup> day of September, 2017.

TOWN OF PARKER, COLORADO

  
Mike Wajd, Mayor

ATTEST:

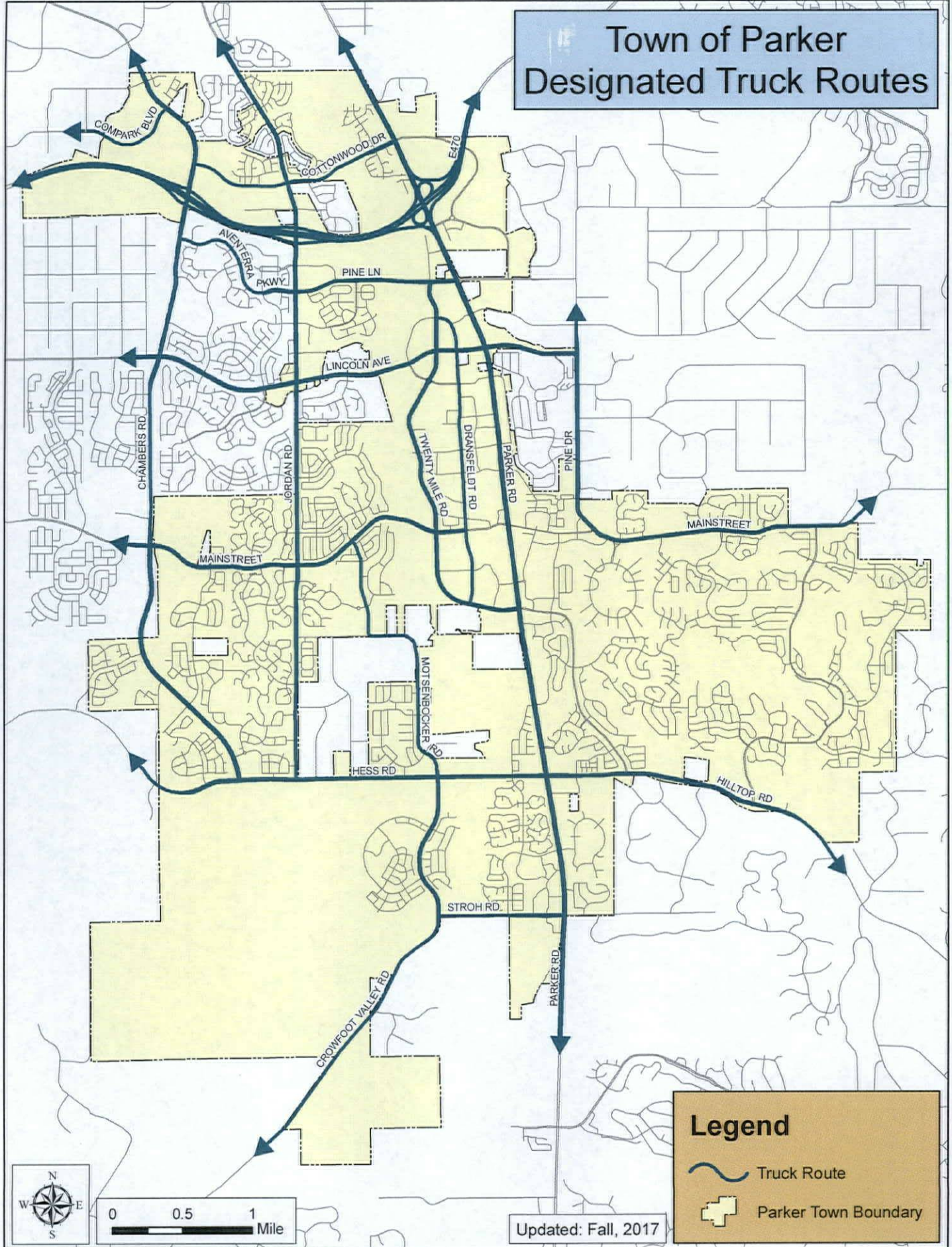
  
Carol Baumgartner, Town Clerk  
  
Deputy Town Clerk

## REPLACEMENT EXHIBIT A-6

### Designated truck routes:

1. Jordan Road – North Town Limit to Hess Road
2. Motsenbocker Road – Mainstreet to Stroh Road
3. Crowfoot Valley Road – Stroh Road to South Town Limit
4. Dransfeldt Road – Ponderosa to Twenty Mile Road
5. Parker Road (SH 83) – North Town Limit to South Town Limit
6. Pine Drive – Lincoln Avenue to Mainstreet
7. Cottonwood Drive – Chambers Road to Parker Road
8. E-470 – West Town Limit to East Town Limit
9. Lincoln Avenue – West Town Limit to Pine Drive
10. Mainstreet – Dransfeldt Road to West Town Limit
11. Mainstreet – Pine Drive (East) to East Town Limit
12. Twenty Mile Road – Pine Lane to Parker Road
13. Stroh Road – Motsenbocker Road to Parker Road
14. Hilltop Road – Hess Road Intersection to Southeast Town Limit
15. Hess Road – West Town Boundary to Hilltop Road/Hess Road Intersection
16. Chambers Road – North Town Limit to Hess Road
17. Pine Lane – Parker Road to Jordan Road
18. Ponderosa Drive – Dransfeldt Road to Twenty Mile Road
19. Compark Boulevard – Chambers Road to West Town Limit

# Town of Parker Designated Truck Routes



**Legend**

- Truck Route
- Parker Town Boundary

Updated: Fall, 2017